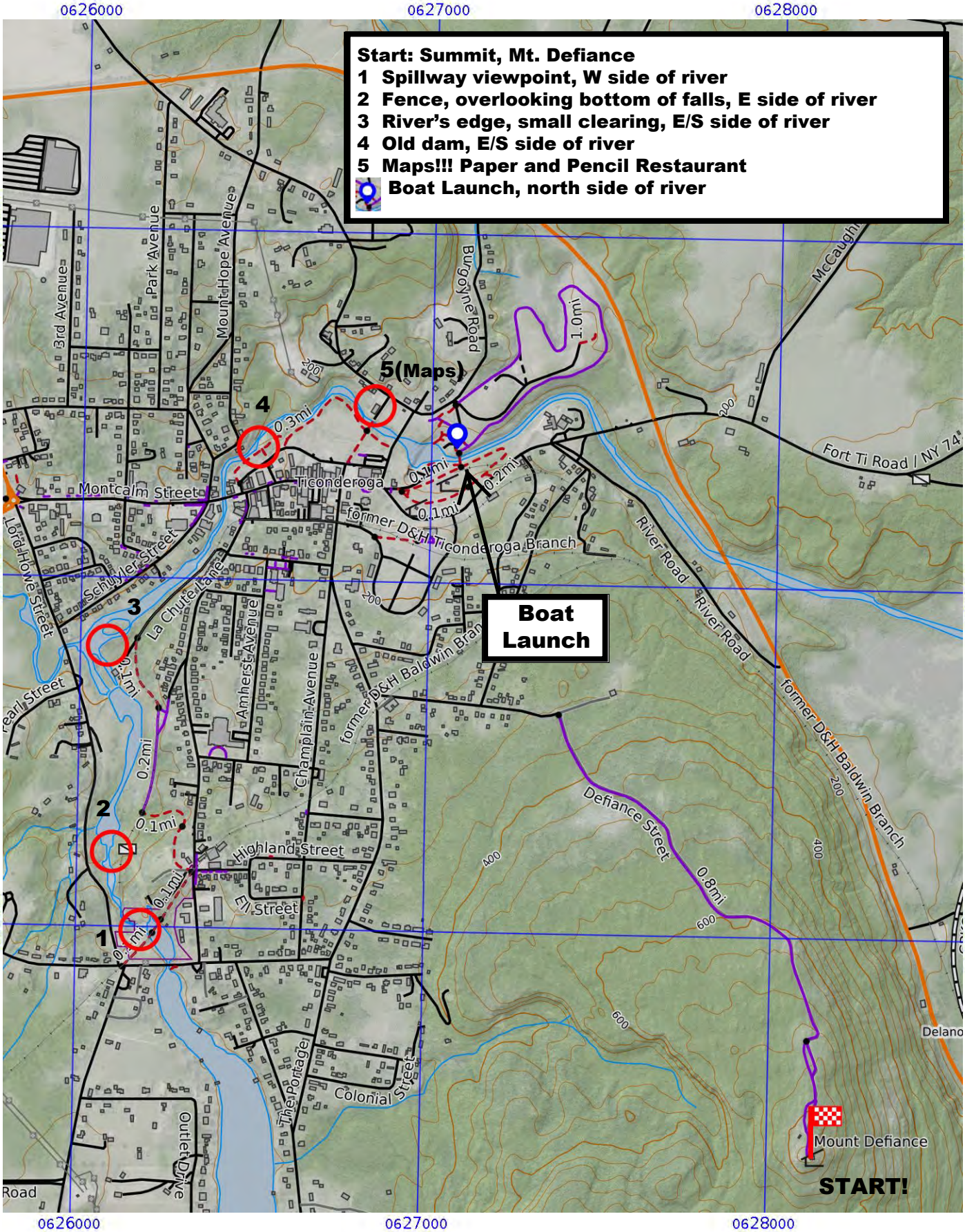

Map 1
Stage A

0.5 1.0 1.5 km

0.1 0.2 0.3 0.4 0.5 0.6 0.7 0.8 0.9 mi

USDA Farm Service Agency. Scale **1:15000** 1 inch = 1250 feet

GN 1.1º
MN -13.3º

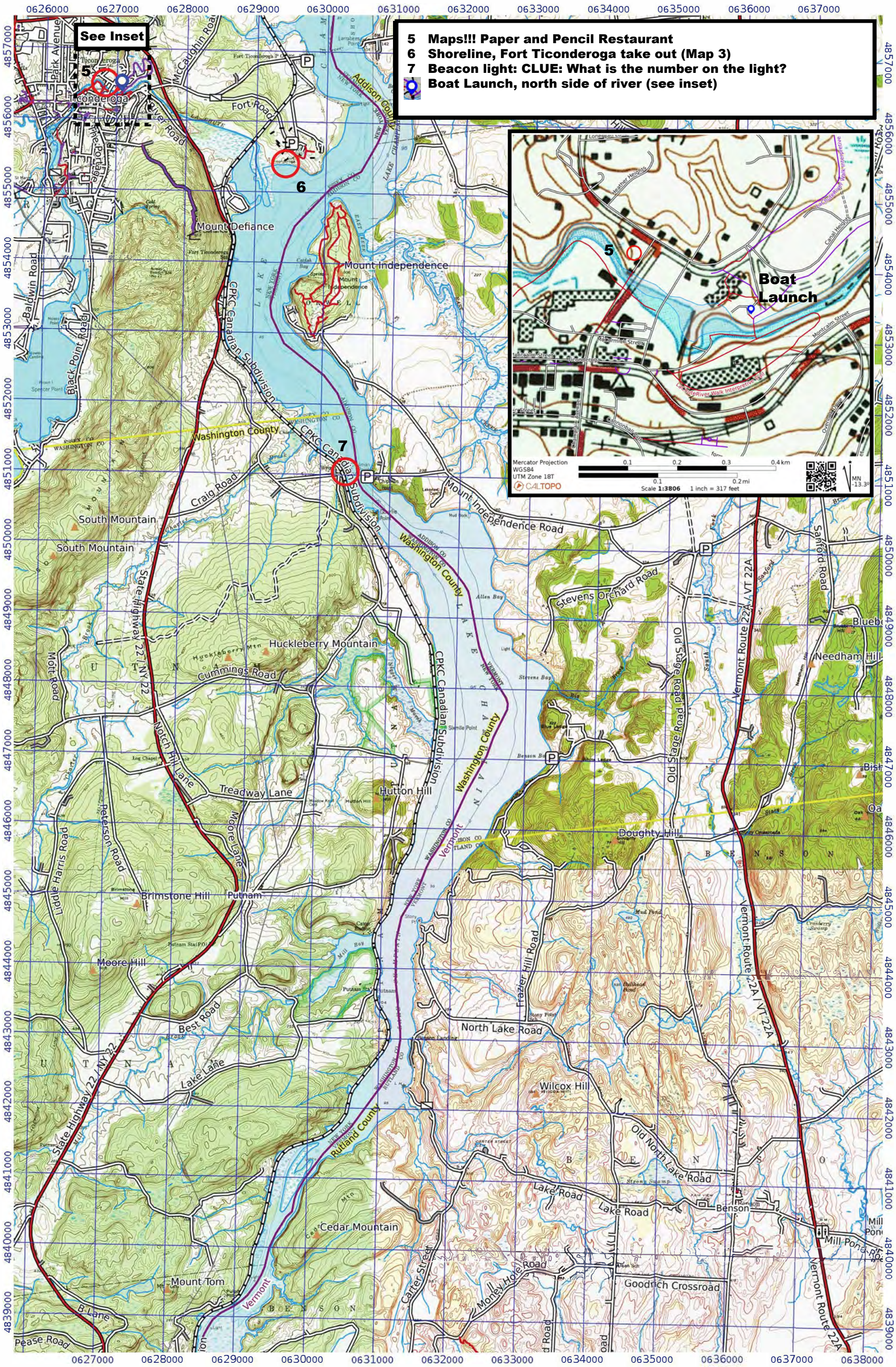
See Inset
5 Maps!!! Paper and Pencil Restaurant
6 Shoreline, Fort Ticonderoga take out (Map 3)
7 Beacon light: CLUE: What is the number on the light?
Boat Launch, north side of river (see inset)
Boat Launch
Mount Defiance
Mount Independence
Fort Ticonderoga
Ticonderoga
Fort Road
River Road
McCaughin Road
Addison County
Baldwin Road
Black Point Road
CPKC Canadian Subdivision
Washington County
Craig Road
Mount Independence Road
South Mountain
State Highway 22, NY 22
Huckleberry Mountain
Cummings Road
Mott Road
Notch Hill Lane
Treadway Lane
Hutton Hill
Moore Lane
Peterson Road
Brimstone Hill
Putnam
Moore Hill
Best Road
Lake Lane
Stevens Orchard Road
Old Stage Road
Vermont Route 22A, VT 22A
Sanford Road
Needham Hill
Doughty Hill
Frazier Hill Road
North Lake Road
Wilcox Hill
Old North Lake Road
Lake Road
Benson
Mill Pond Road
Cedar Mountain
Mount Tom
Carter Street
Money Hole Road
Goodrich Crossroad
Rutland County
Vermont
Pease Road
Mercator Projection
WGS84
UTM Zone 18T
CALTOPO
Scale 1:3806 1 inch = 317 feet
Scale 1:50000 1 inch = 4167 feet
MN -13.3°

Map 2
Stage A

FORT ENTRANCE = S OF T6 (to access T6-T10) - NO RUNNING INSIDE FORT!!

T1 Marker. CLUE: Name of Cemetery?
T2 Stump, beside earthen-work
T3 Boathouse. CLUE: What color is the water spigot?
T4 Log cabin, S/SE side
T5 Well
T6 Fort Ticonderoga courtyard
T7 Top of walls, SE corner
T8 Top of walls, W corner.
T9 Top of walls, N corner
T10 Oven
T11 Base of flagpole
T12 Top of stairs
T13 Fence, oxen pasture

MUST BE BACK TO YOUR BOATS AND PADDLING BY 330 - PERMIT REQUIREMENT

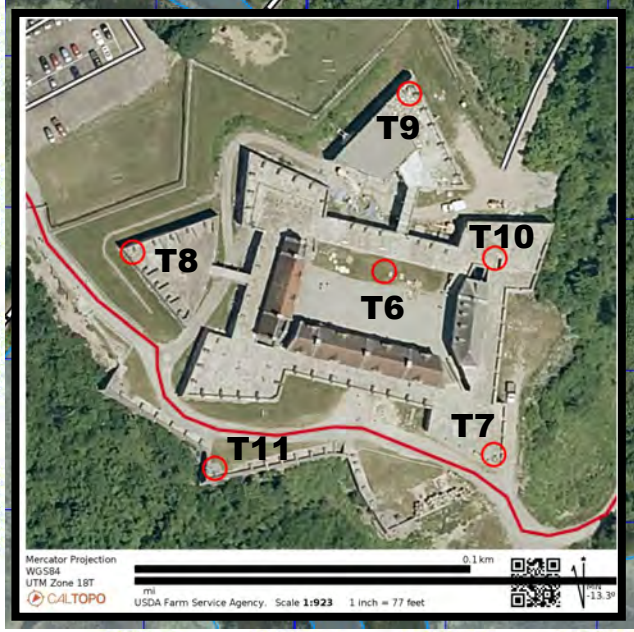

Inset: T6-T11

Map 3
Stage A

USDA Farm Service Agency. Scale **1:5000** 1 inch = 417 feet

a

8	Base of cliff; waterfall if water is running (Beware this water; may come from a farm)
9	"Drowned Lands"; shoreline
10	Under waterfall
11	Top of falls
TA1	Boat launch; give way to boats on ramp

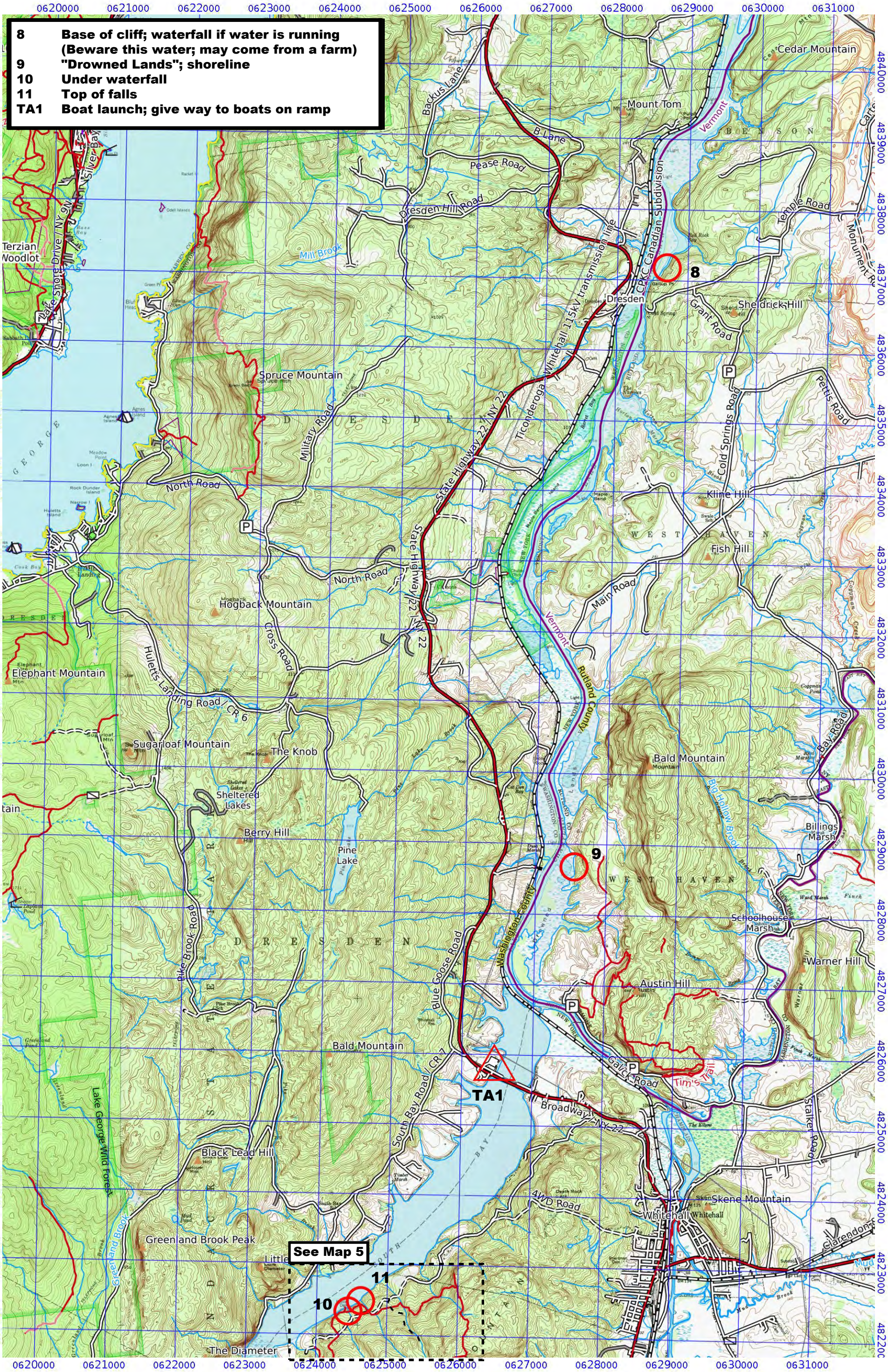

Map 4
Stage A

1 2 3 4 5 6 7 8 km

1 2 3 4 5 mi

Scale **1:50000** 1 inch = 4167 feet

GN 1.1º
MN -13.3º

Boat Drop; the intention is to drop in the rough orbit of CP 10 or 11. You may need to explore to find a suitable place to drop and secure your boats. Make sure you pull boats fully out of the water and/or tether them securely. Avoid dropping on private property NE of CP11.

10	Under waterfall
11	Top of falls
12	North vista, N/NE of bench
13	Vista
14	Cascades
A1	Edge of marsh, old beaver dam
A2	Knoll
A3	Knoll
A4	Reentrant, small rock face
A5	Small marsh
A6	NE Shoreline
A7	Stream, marsh junction

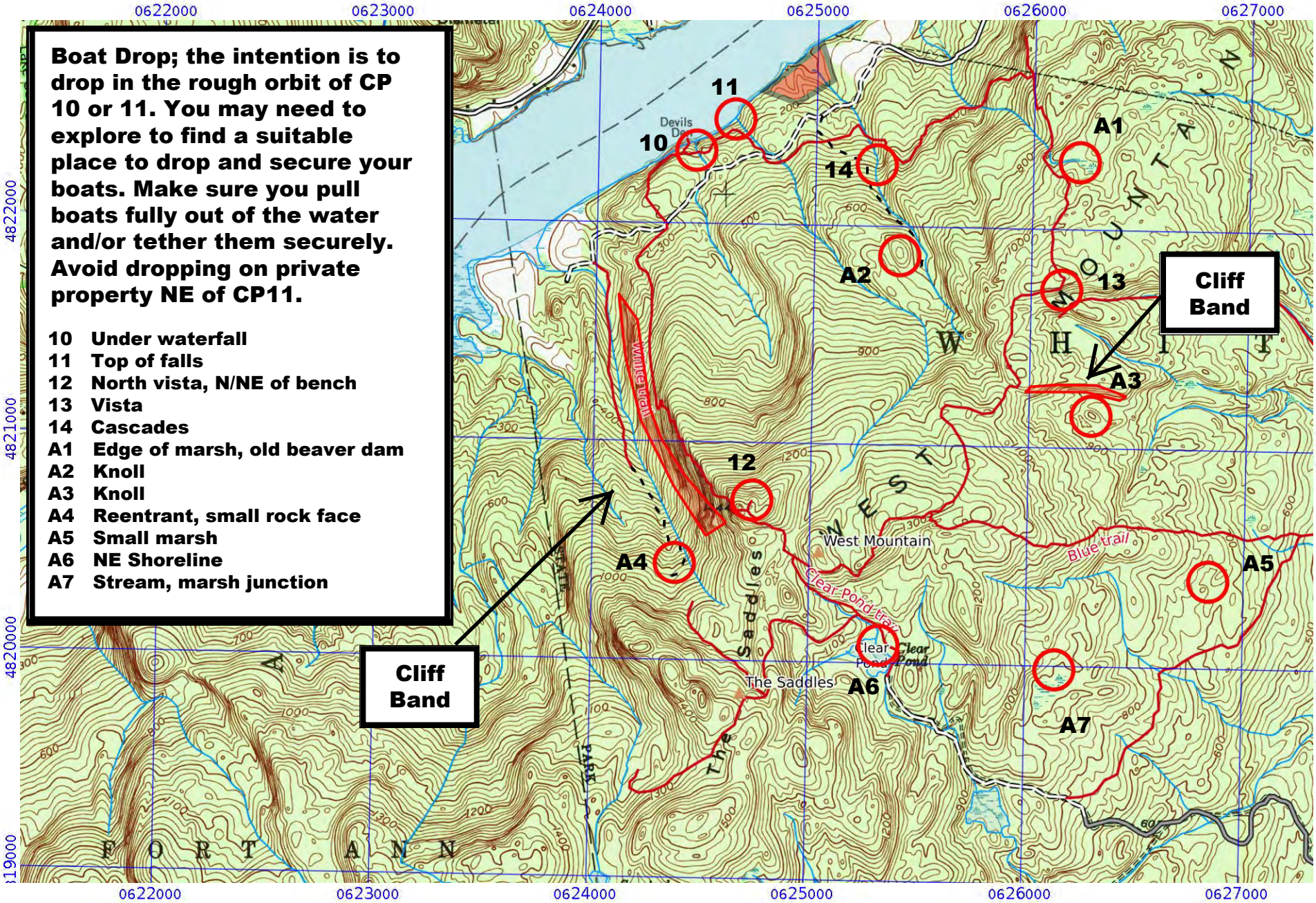

Map 5
Stage A

1 2 3 4 km

0.5 1.0 1.5 2.0 mi

Scale **1:24000** 1 inch = 2000 feet

GN 1.1º
MN -13.2º

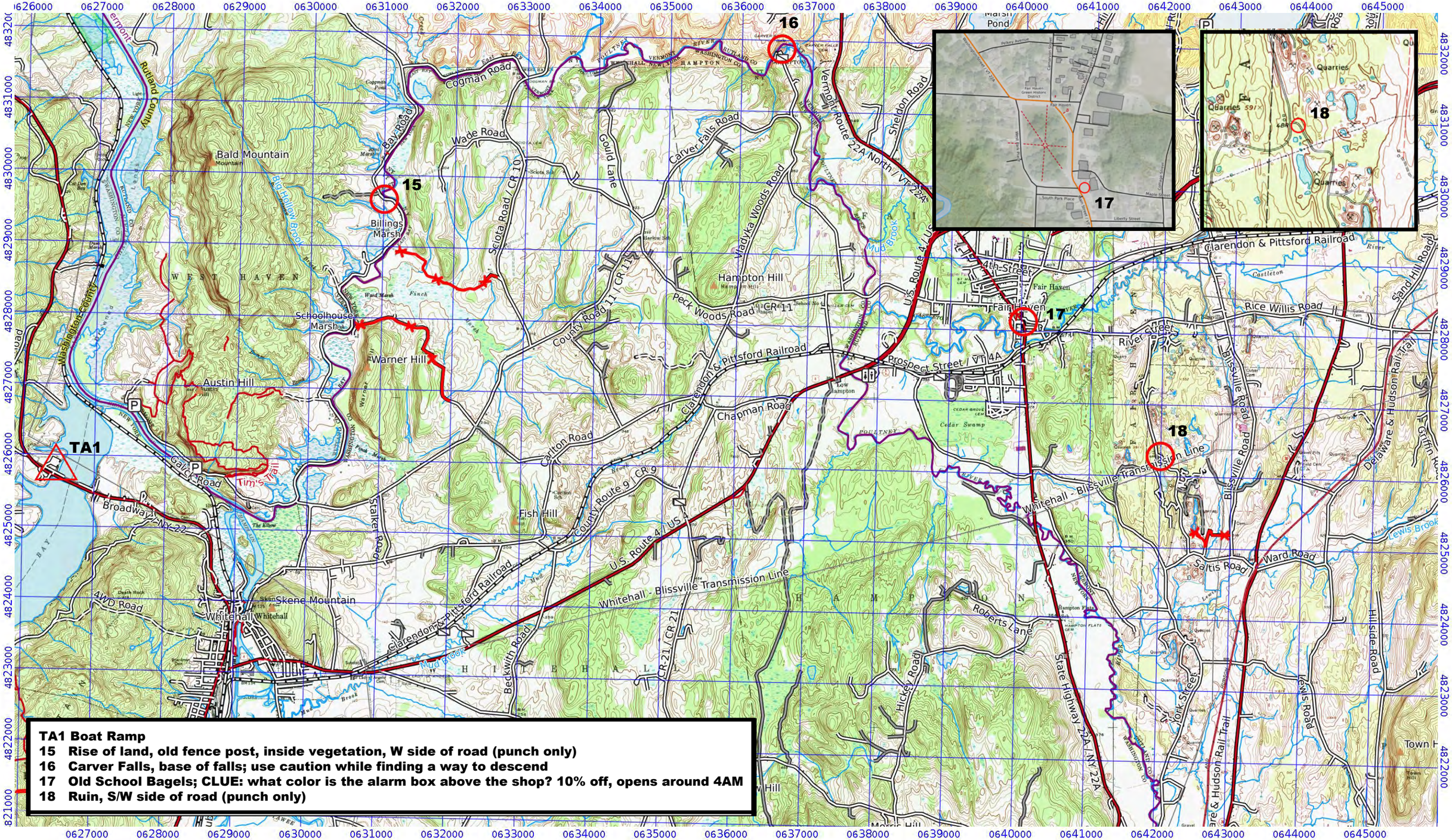

TA1 Boat Ramp
15 Rise of land, old fence post, inside vegetation, W side of road (punch only)
16 Carver Falls, base of falls; use caution while finding a way to descend
17 Old School Bagels; CLUE: what color is the alarm box above the shop? 10% off, opens around 4AM
18 Ruin, S/W side of road (punch only)

Map 6
Stage B

5 10 15 km
1 2 3 4 5 6 7 8 9 mi

Scale **1:50000** 1 inch = 4167 feet

GN 1.2º
MN -13.3º

19	Trail bend, stone wall, E/NE of trail
20-22	See Map 8
B1-B8	See Map 8
B9	See Map 9
23	Under bridge
24	Reentrant, stream bed, E/S of track
TA2	White Rocks Picnic Area

See Map 8
CPs 20-22+B1-B8

Mercator Projection
WG584
UTM Zone 18T
CALTOPO
Scale 1:25140 1 inch = 2095 feet

Scale 1:50000 1 inch = 4167 feet

Map 7
Stage B

SLATE VALLEY TRAILS

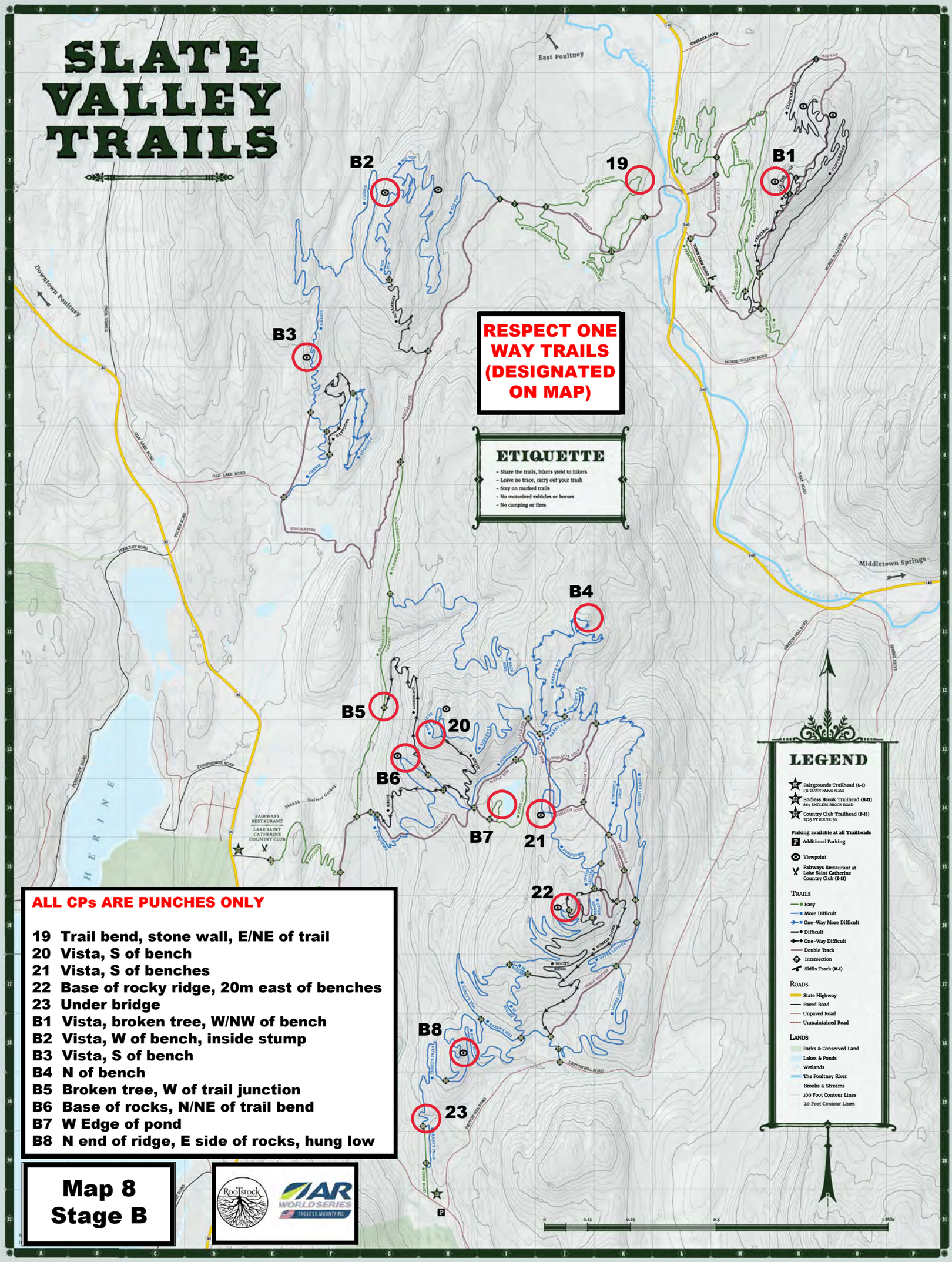

ALL CPs ARE PUNCHES ONLY

19 Trail bend, stone wall, E/NE of trail
20 Vista, S of bench
21 Vista, S of benches
22 Base of rocky ridge, 20m east of benches
23 Under bridge
B1 Vista, broken tree, W/NW of bench
B2 Vista, W of bench, inside stump
B3 Vista, S of bench
B4 N of bench
B5 Broken tree, W of trail junction
B6 Base of rocks, N/NE of trail bend
B7 W Edge of pond
B8 N end of ridge, E side of rocks, hung low

Map 8
Stage B

Rootstock
AR WORLD SERIES ENDLESS MOUNTAINS

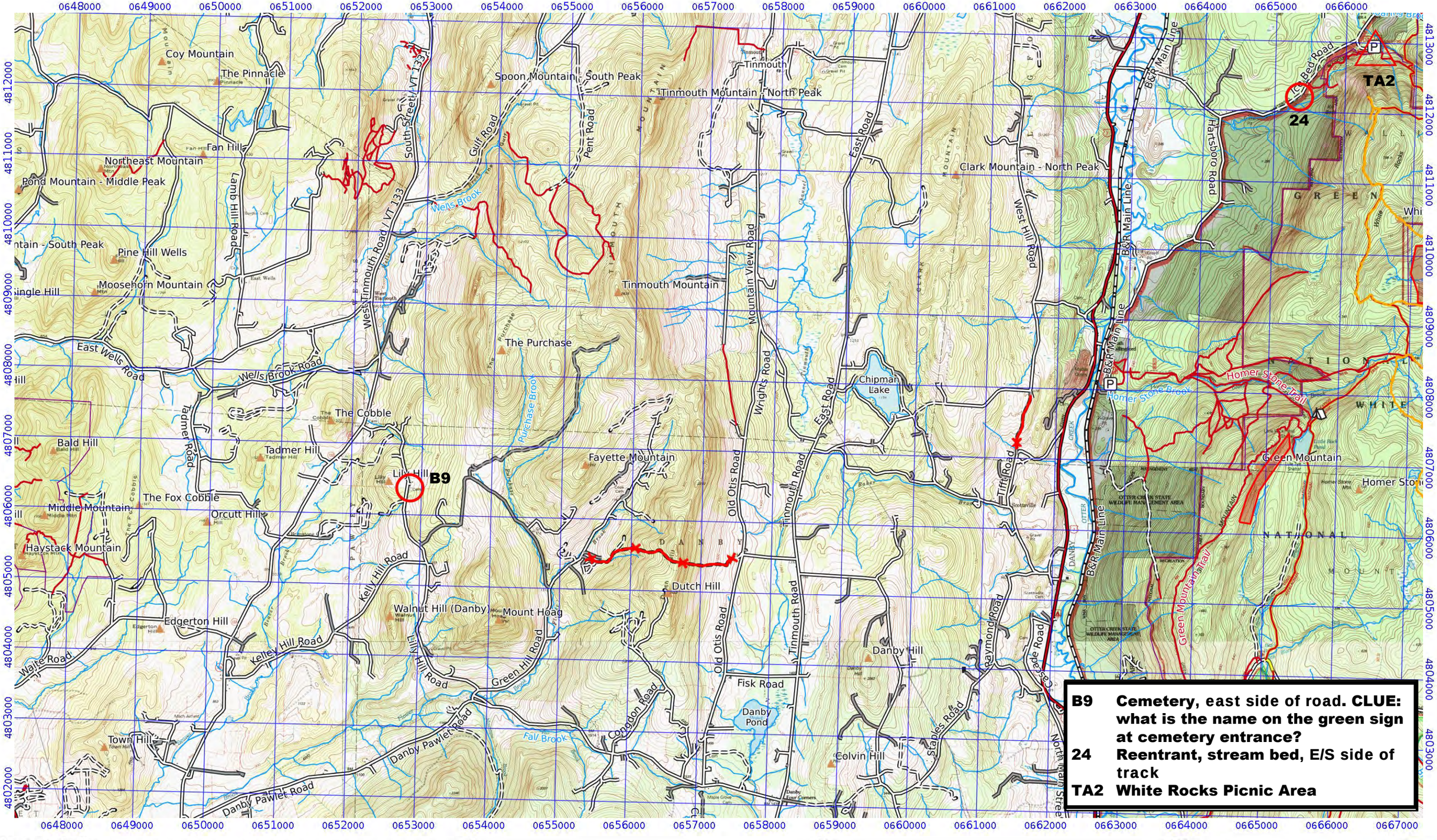

B9	**Cemetery, east side of road. CLUE: what is the name on the green sign at cemetery entrance?**
24	**Reentrant, stream bed, E/S side of track**
TA2	**White Rocks Picnic Area**

Map 9
Stage B

5 10 15 km
1 2 3 4 5 6 7 8 9 mi

Scale **1:50000** 1 inch = 4167 feet

GN 1.3º
MN -13.4º

TA2 White Rocks Picnic Area
25 High ground, boulder
26 Old stonewall, compound/enclosure
27 Cascades
28 Creek
C1 Stone wall, curve/corner
C2 Foundation, S side of creek
C4 West edge of high ground, overlooking water

= Cabin, S side of creek; STAY OUT!!!

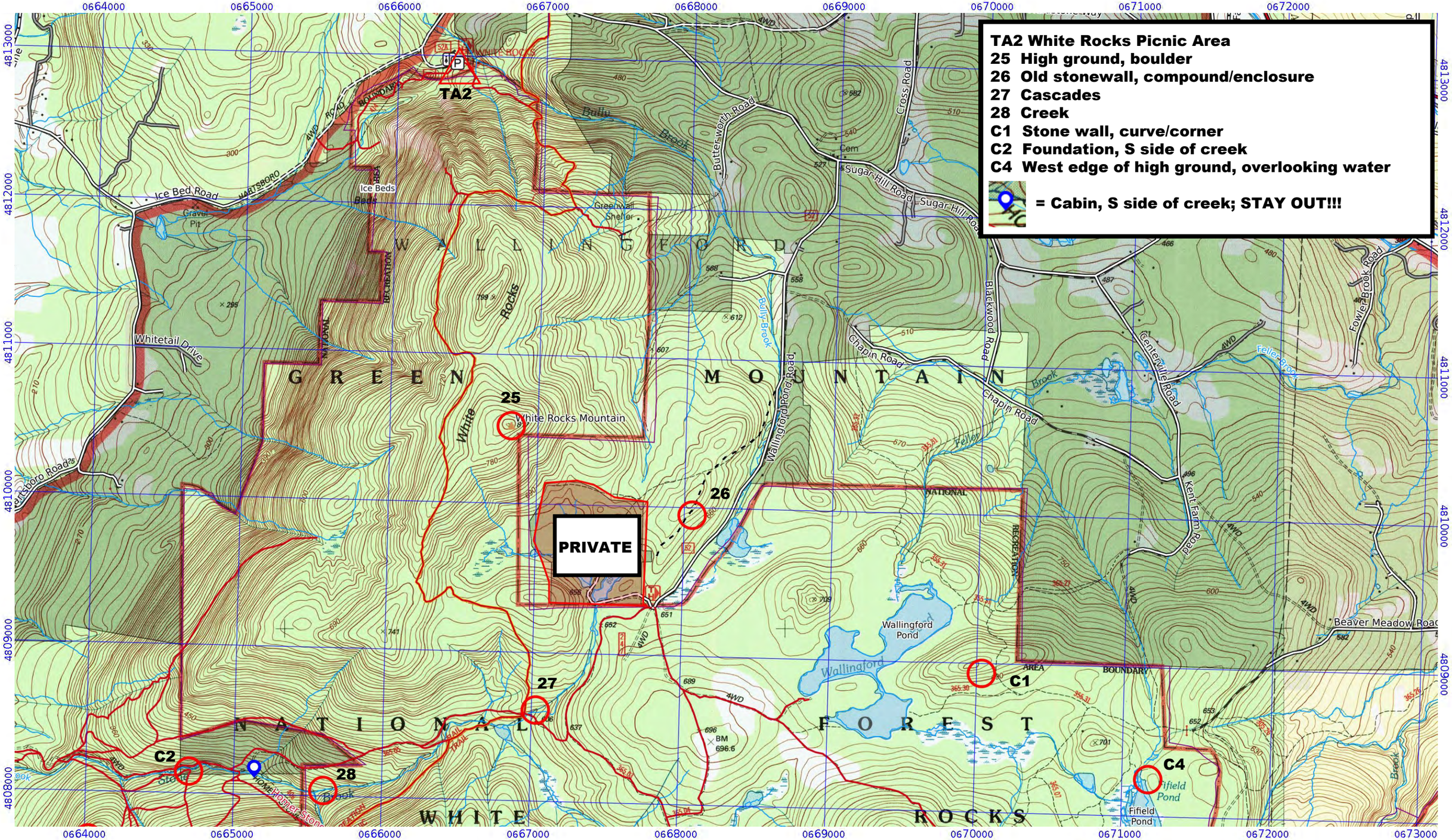

Map 10
Stage C

1 2 3 4 5 6 7 km

1 2 3 4 mi

Scale **1:24000** 1 inch = 2000 feet

GN 1.4º
MN -13.4º

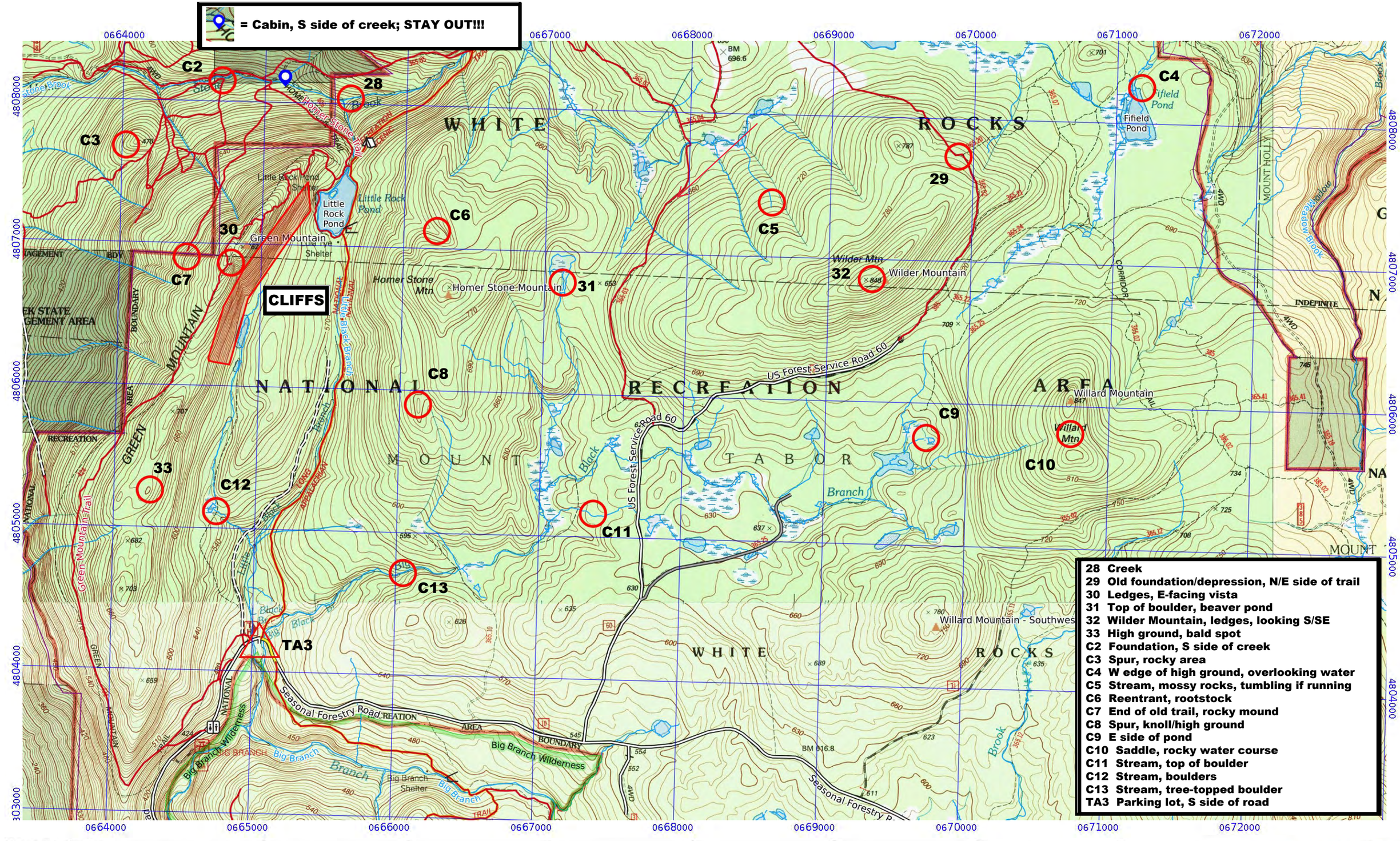

Map 11
Stage C

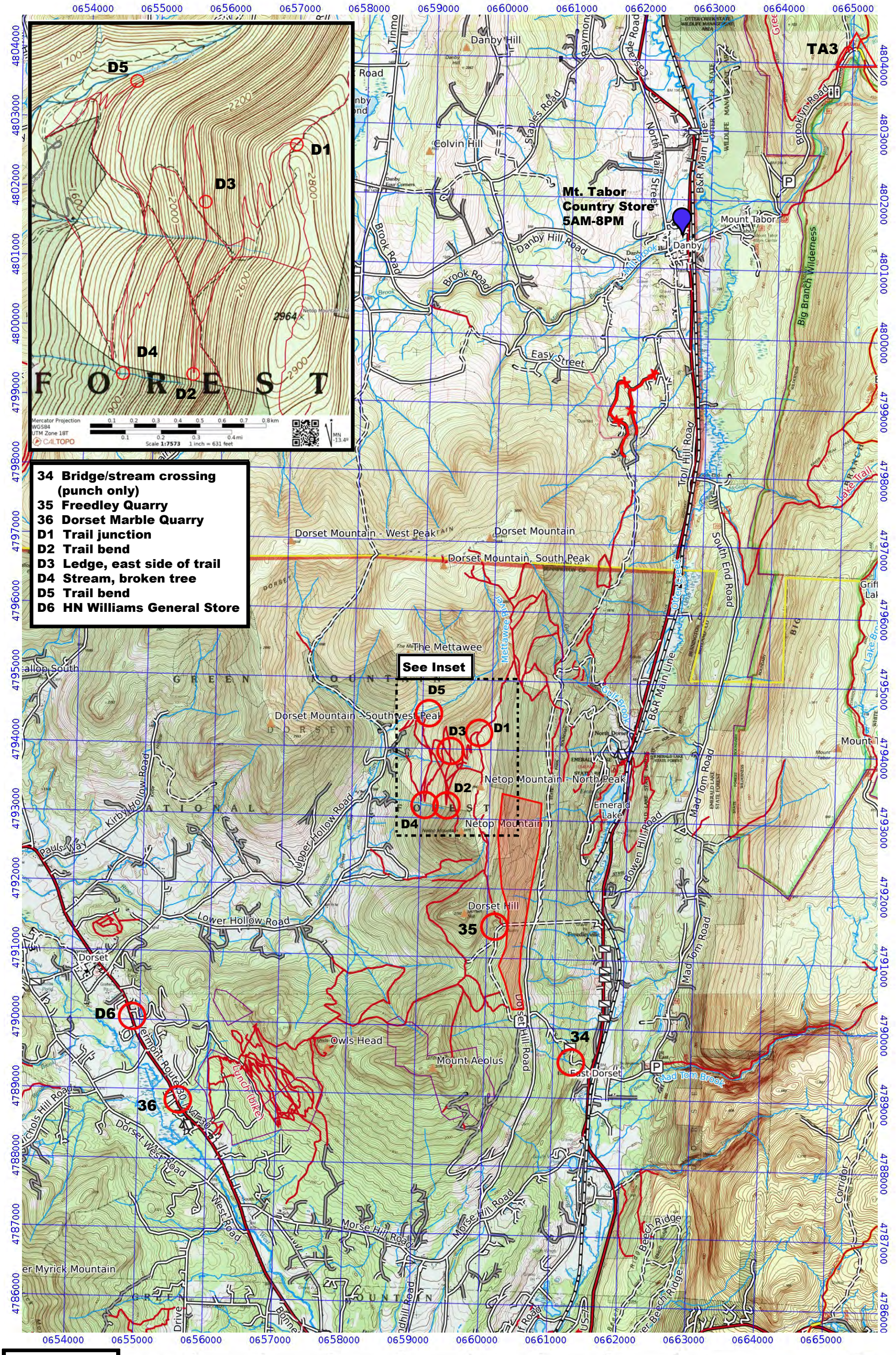
34 Bridge/stream crossing (punch only)
35 Freedley Quarry
36 Dorset Marble Quarry
D1 Trail junction
D2 Trail bend
D3 Ledge, east side of trail
D4 Stream, broken tree
D5 Trail bend
D6 HN Williams General Store
Mt. Tabor Country Store 5AM-8PM
See Inset
TA3
Danby Hill
Colvin Hill
Mount Tabor
Danby
Dorset Mountain - West Peak
Dorset Mountain
Dorset Mountain, South Peak
The Mettawee
Dorset Mountain - Southwest Peak
Netop Mountain - North Peak
Netop Mountain
Emerald Lake
Dorset Hill
Owls Head
Mount Aeolus
East Dorset
Dorset
Mount Myrick Mountain
Brook Road
Danby Hill Road
Easy Street
Troll Hill Road
Dorset Hill Road
South End Road
B&R Main Line
Brooklyn Road
Big Branch Wilderness
Lake Trail
Mad Tom Road
Bowen Hill Road
Lower Hollow Road
Upper Hollow Road
Kirby Hollow Road
Dorset West Road
Morse Hill Road
Vermont Route 30
Lunch Bike
Mettawee River
Mad Tom Brook
Gulf Brook
Mill Brook
Green Mountain National Forest
Emerald Lake State Park
Scale 1:50000 1 inch = 4167 feet
Map 12
Stage D

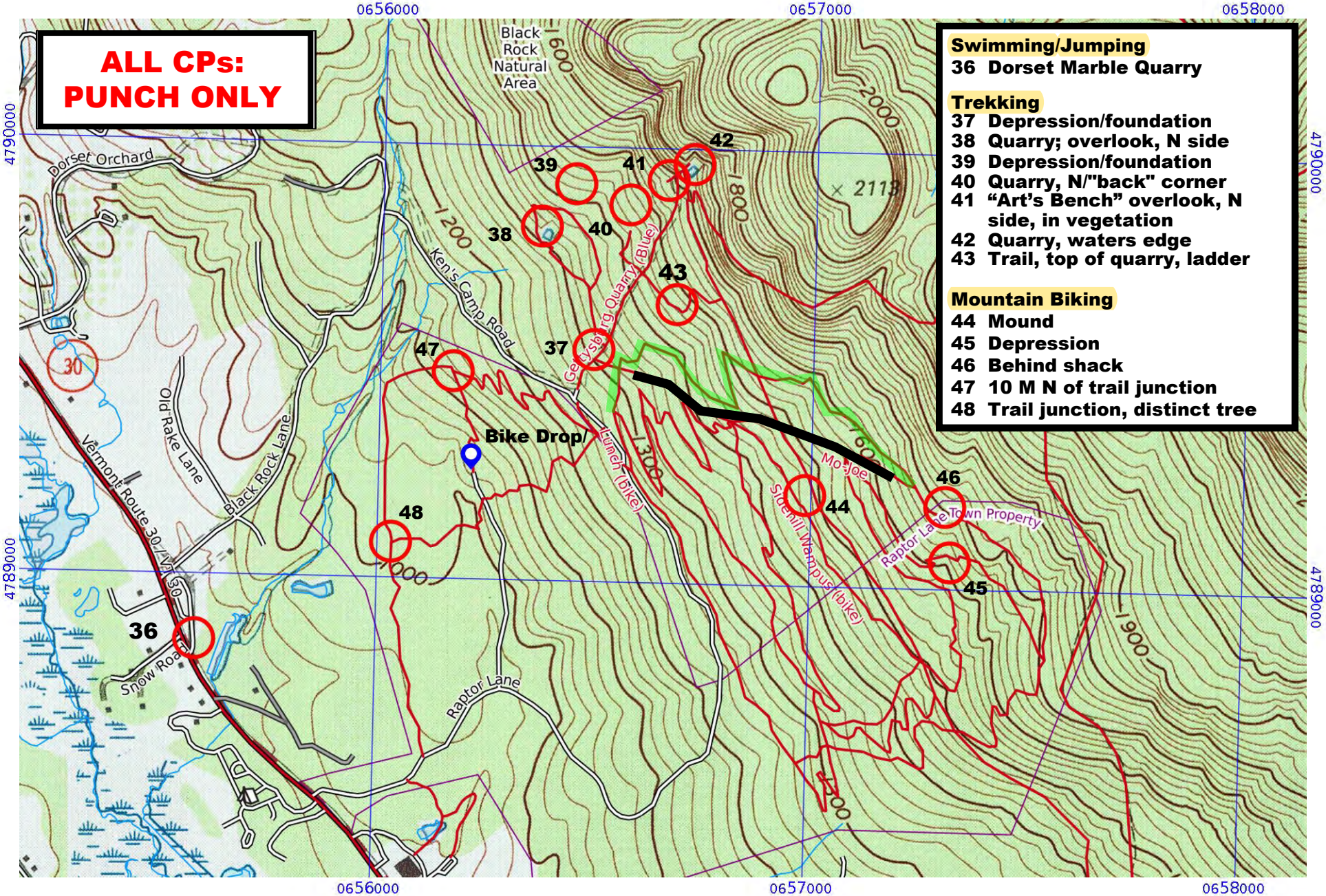

Map 13
Stage D

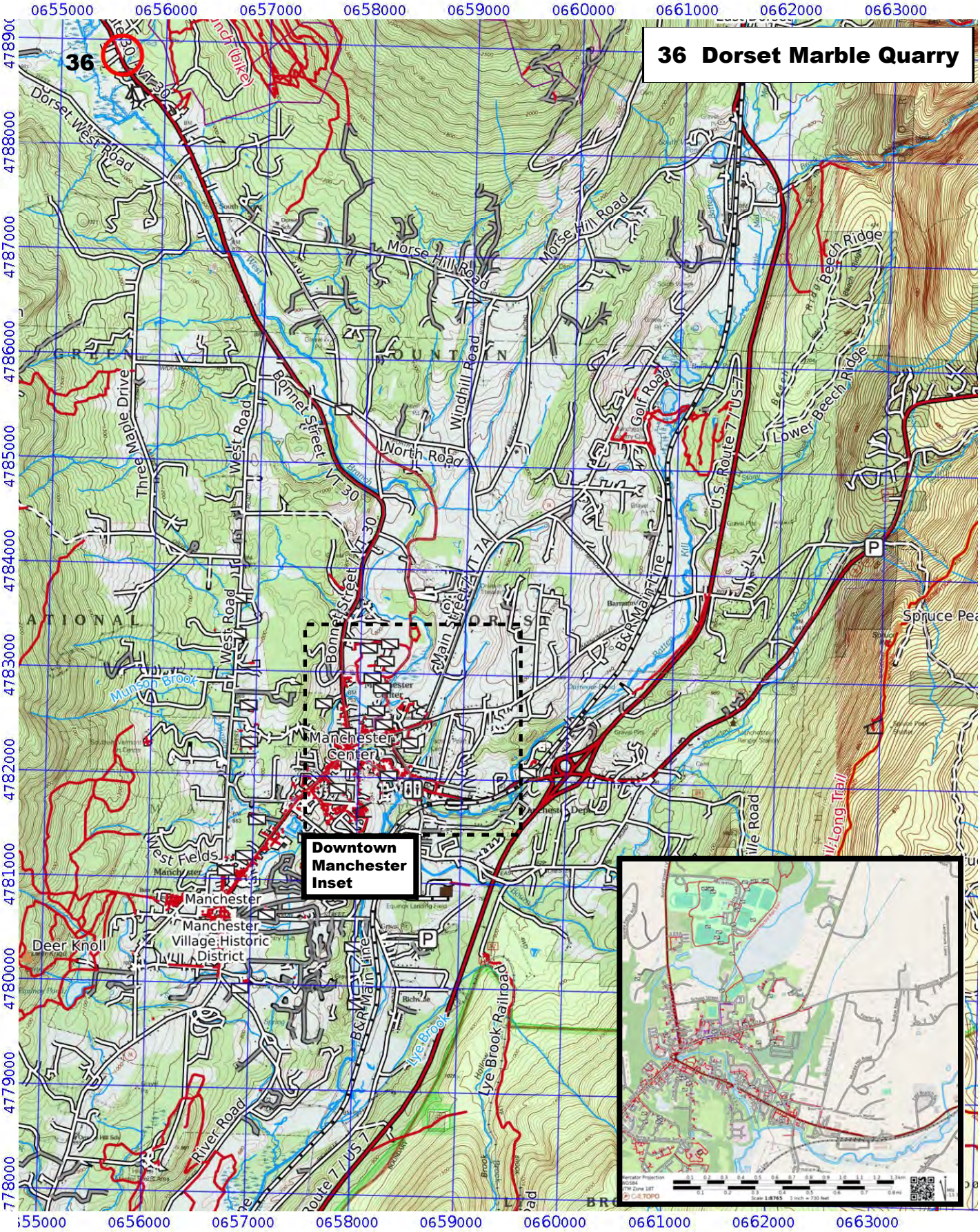

Map 14
Stage D

1 2 3 4 5 km

1 2 3 mi

Scale **1:50000** 1 inch = 4167 feet

GN 1.3º

MN -13.3º

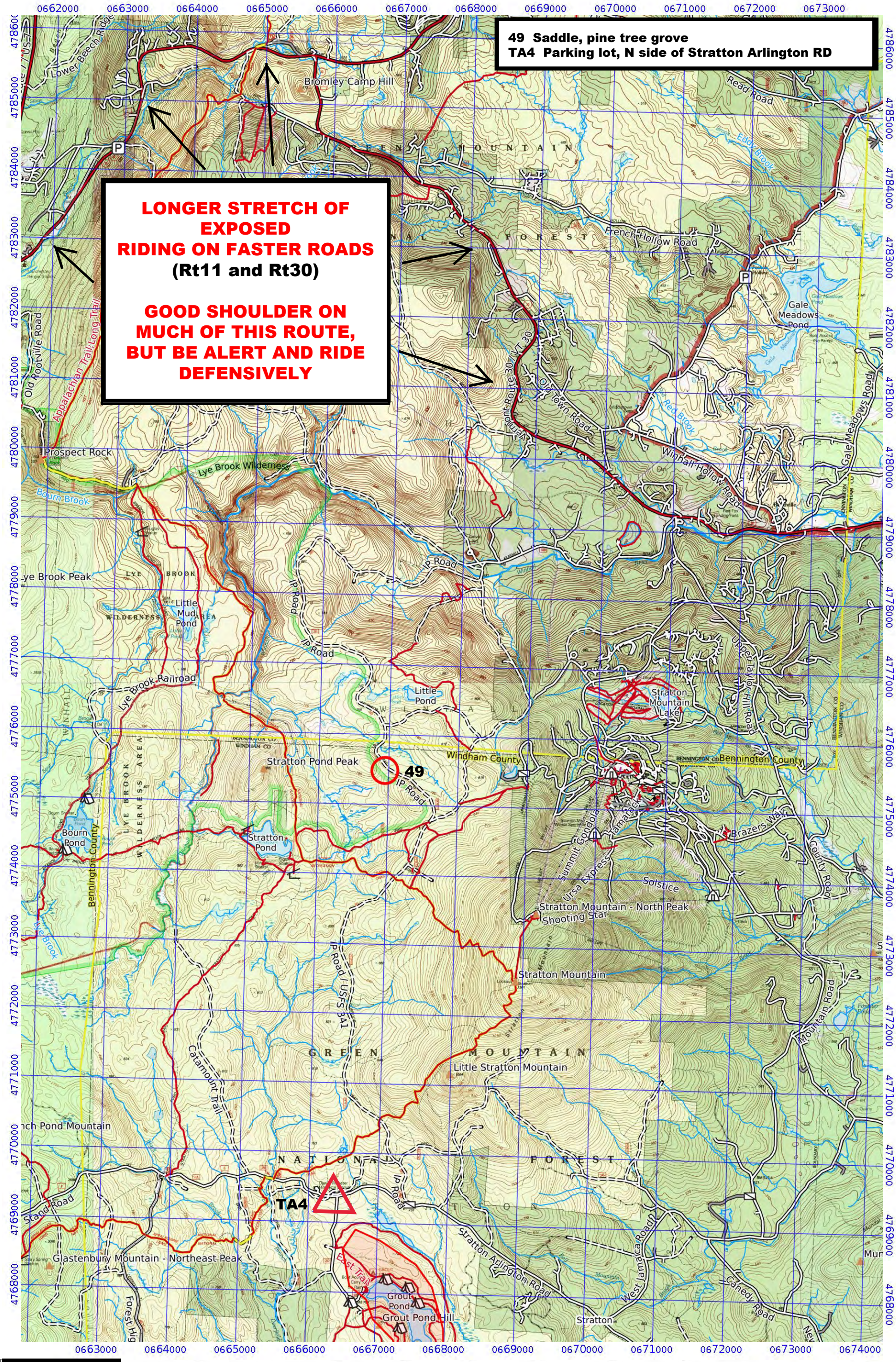

Map 15
Stage D

Scale **1:50000** 1 inch = 4167 feet

GN 1.4º
MN -13.4º

CP35 MAP
Stage D

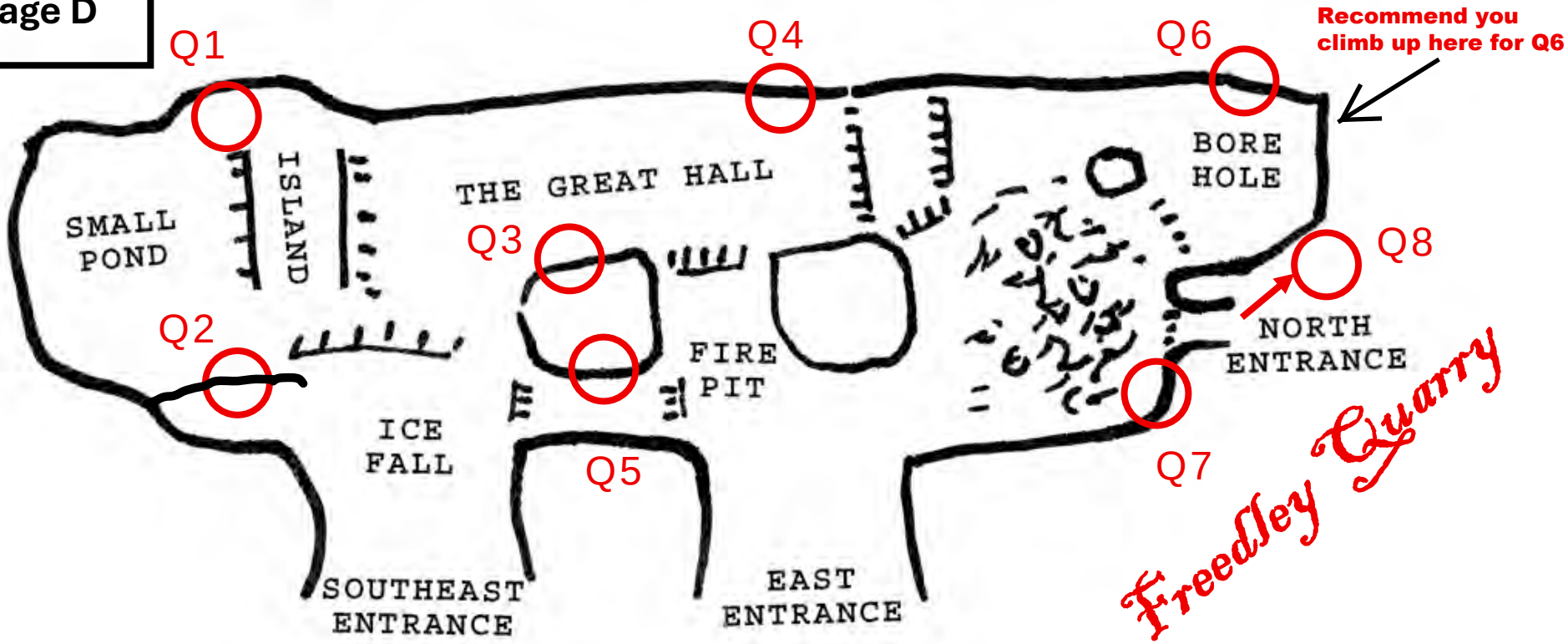

CP35

You must find ALL CPs (Q1-Q8) to earn credit for CP35. CPs are marked with small orienteering flags. Record the code on each flag on this map and turn it in for confirmation at CP36.

USE CAUTION WHILE IN THE QUARRY AND KEEP YOUR HELMETS ON AND SECURED

Should be obvious, but the map is by no means drawn to scale or entirely accurate; have fun exploring!

Q1 Corner of ledge
Q2 Nook, two-inch borehole, climb up
Q3 Corner of ledge, right of robot
Q4 Ledge/platform, boreholes
Q5 Behind stone slab/table, climb up
Q6 Ledge: old hooks: use caution when climbing up
Q7 Nook/alcove, quarry wall
Q8 North Entrance: find your way UP: vista over Q6

Q1	Q2	Q3	Q4	Q5	Q6	Q7	Q8