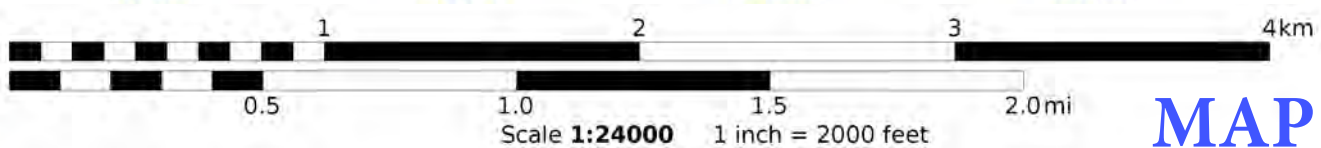
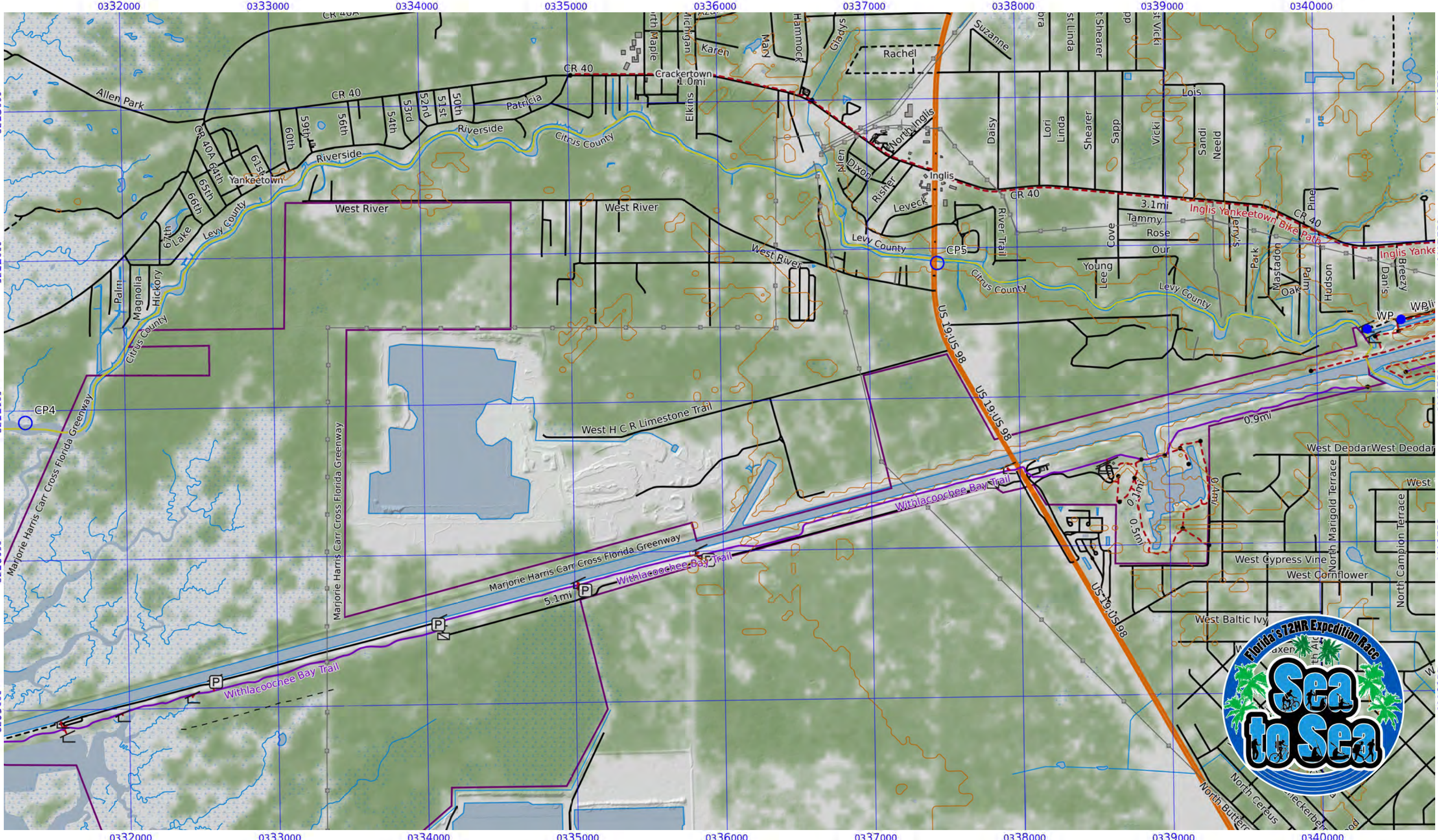


Mercator Projection  
WGS84  
UTM Zone 17R  
GALTOPO

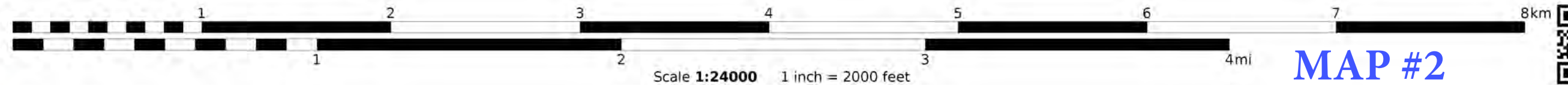


GN  
-0.8°  
MN  
-5.9°

**MAP #1**

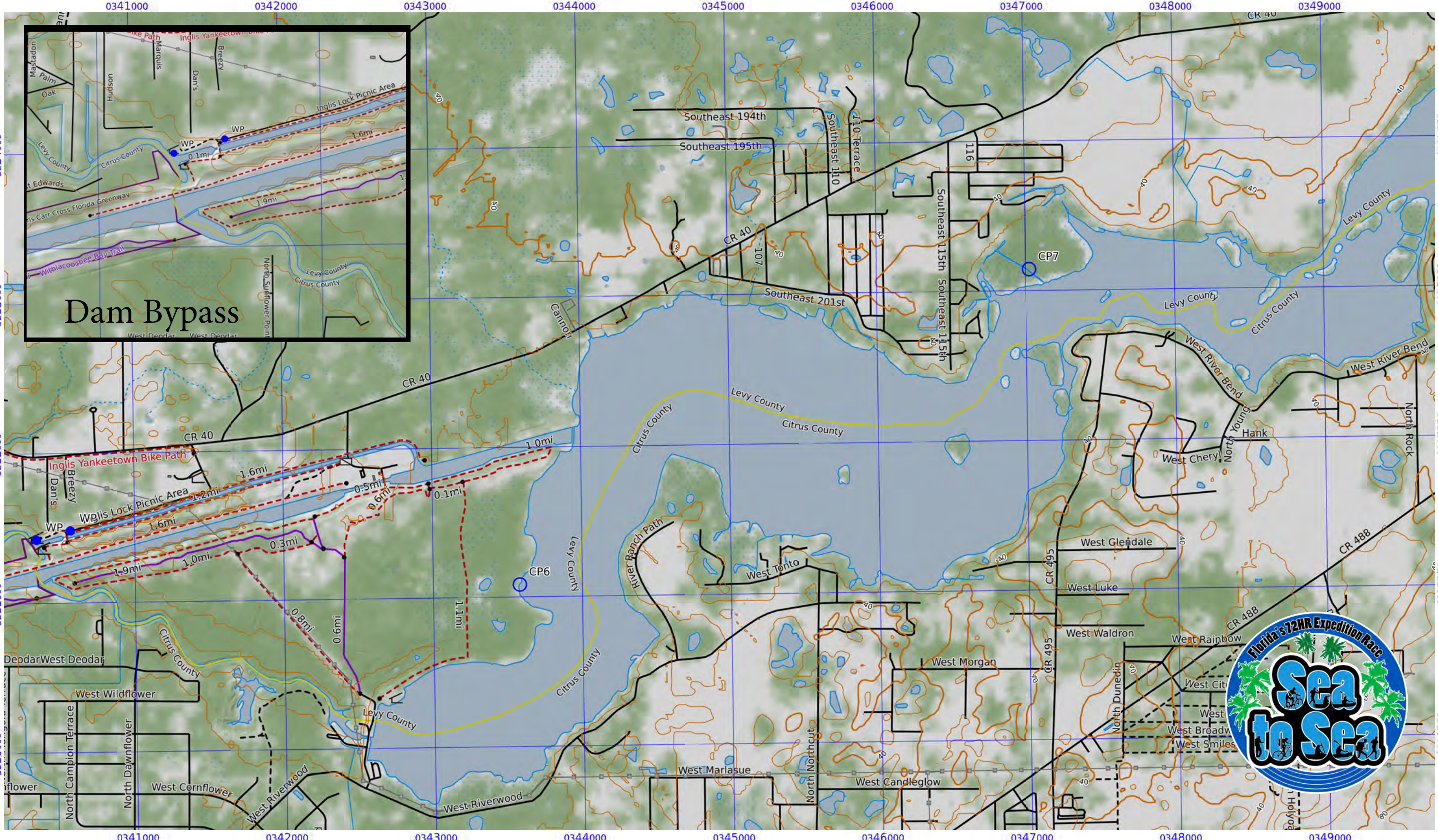


Mercator Projection  
 WGS84  
 UTM Zone 17R  
 CALTOPO

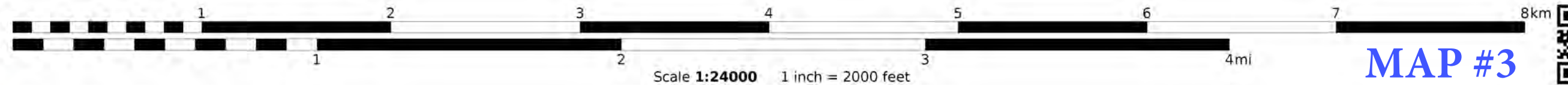


GN  
 -0.8°  
 MN  
 -6.0°

**MAP #2**



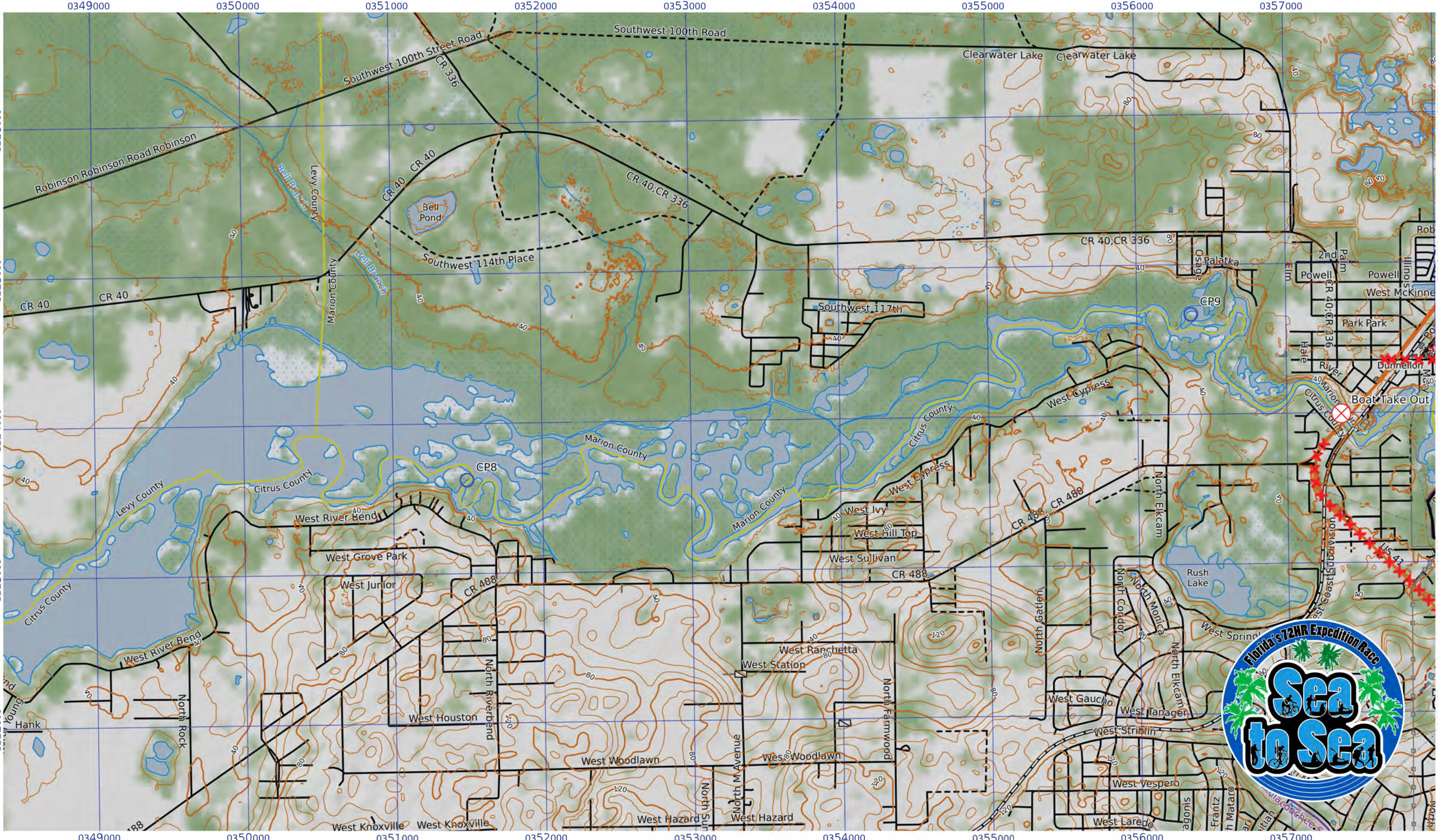
Mercator Projection  
 WGS84  
 UTM Zone 17R  
 CALTOPO



**MAP #3**



GN  
 -0.8°  
 MN  
 -6.0°



3216000  
3215000  
3214000  
3213000  
3212000

3216000  
3215000  
3214000  
3213000  
3212000

0349000 0350000 0351000 0352000 0353000 0354000 0355000 0356000 0357000

0349000 0350000 0351000 0352000 0353000 0354000 0355000 0356000 0357000

Mercator Projection  
WGS84  
UTM Zone 17R  
CALTOPO

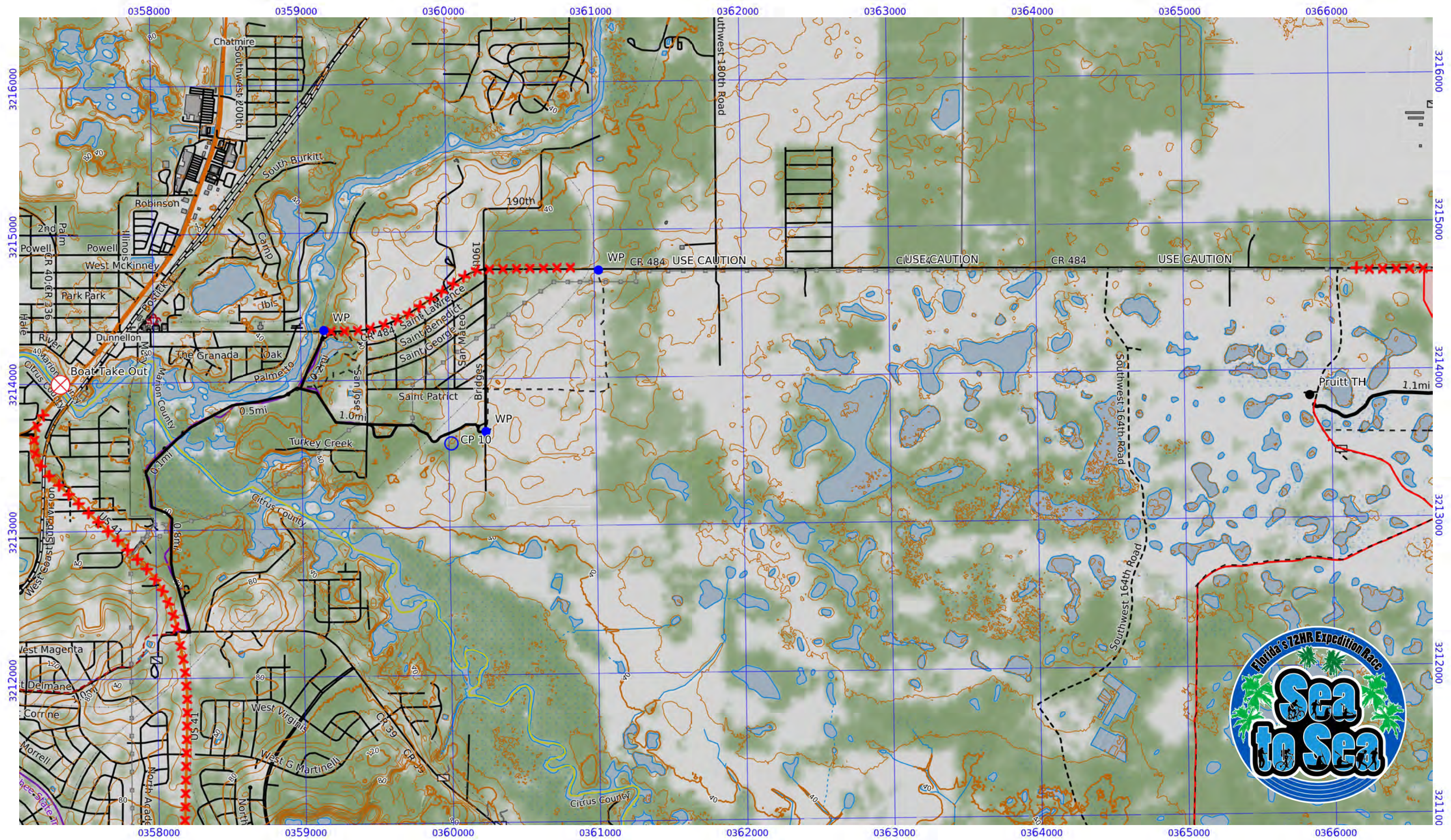


Scale 1:24000 1 inch = 2000 feet

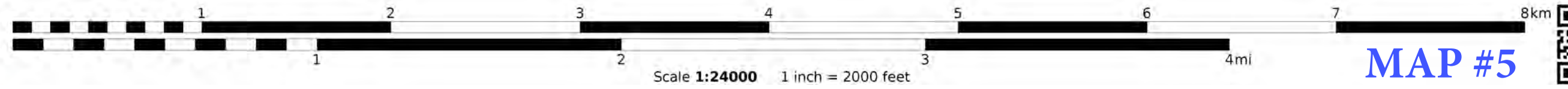
MAP #4



GN  
-0.7°  
MN  
-6.1°



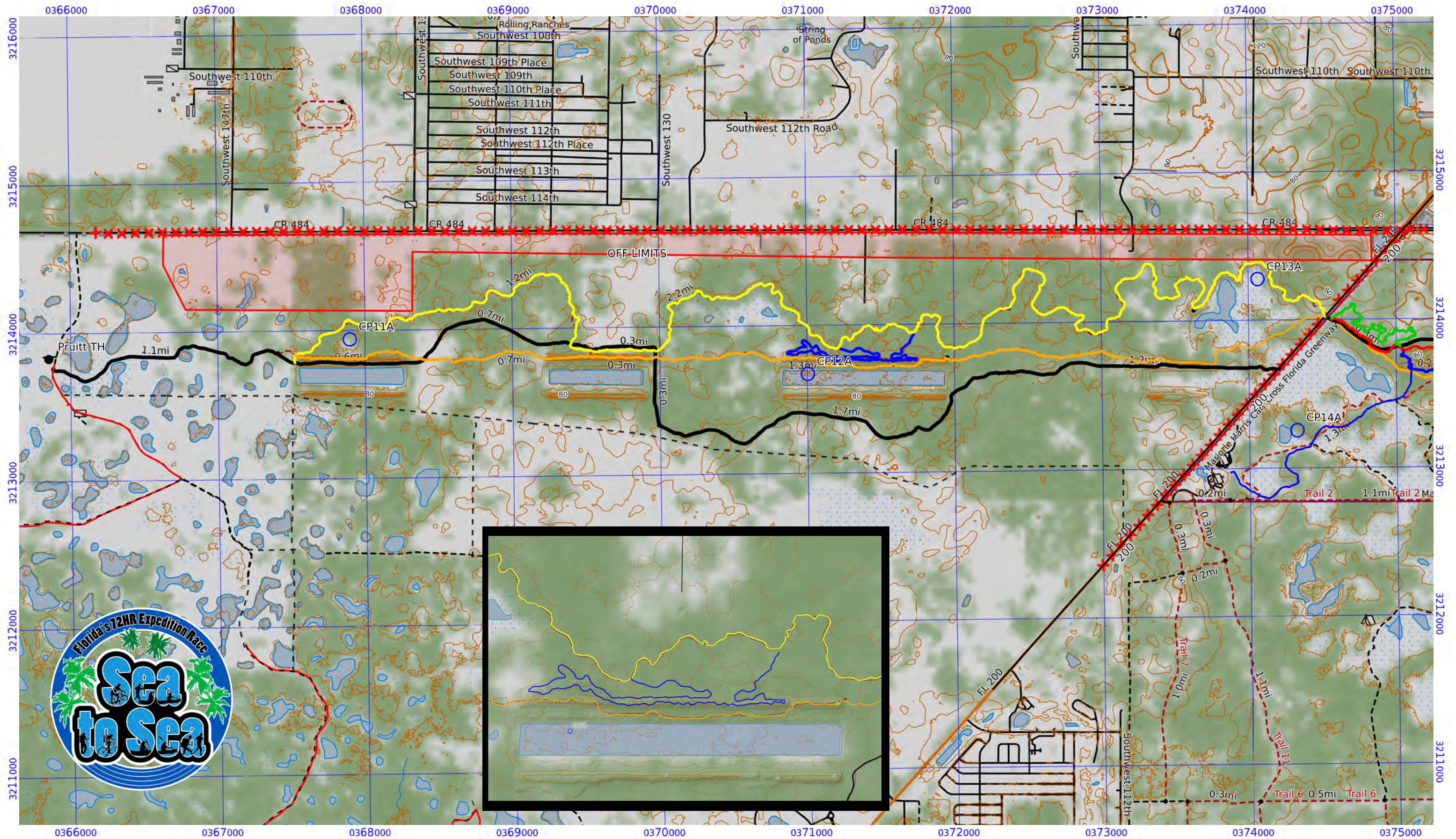
Mercator Projection  
WGS84  
UTM Zone 17R  
CALTOPO




MAP #5



GN  
-0.7°  
MN  
-6.1°




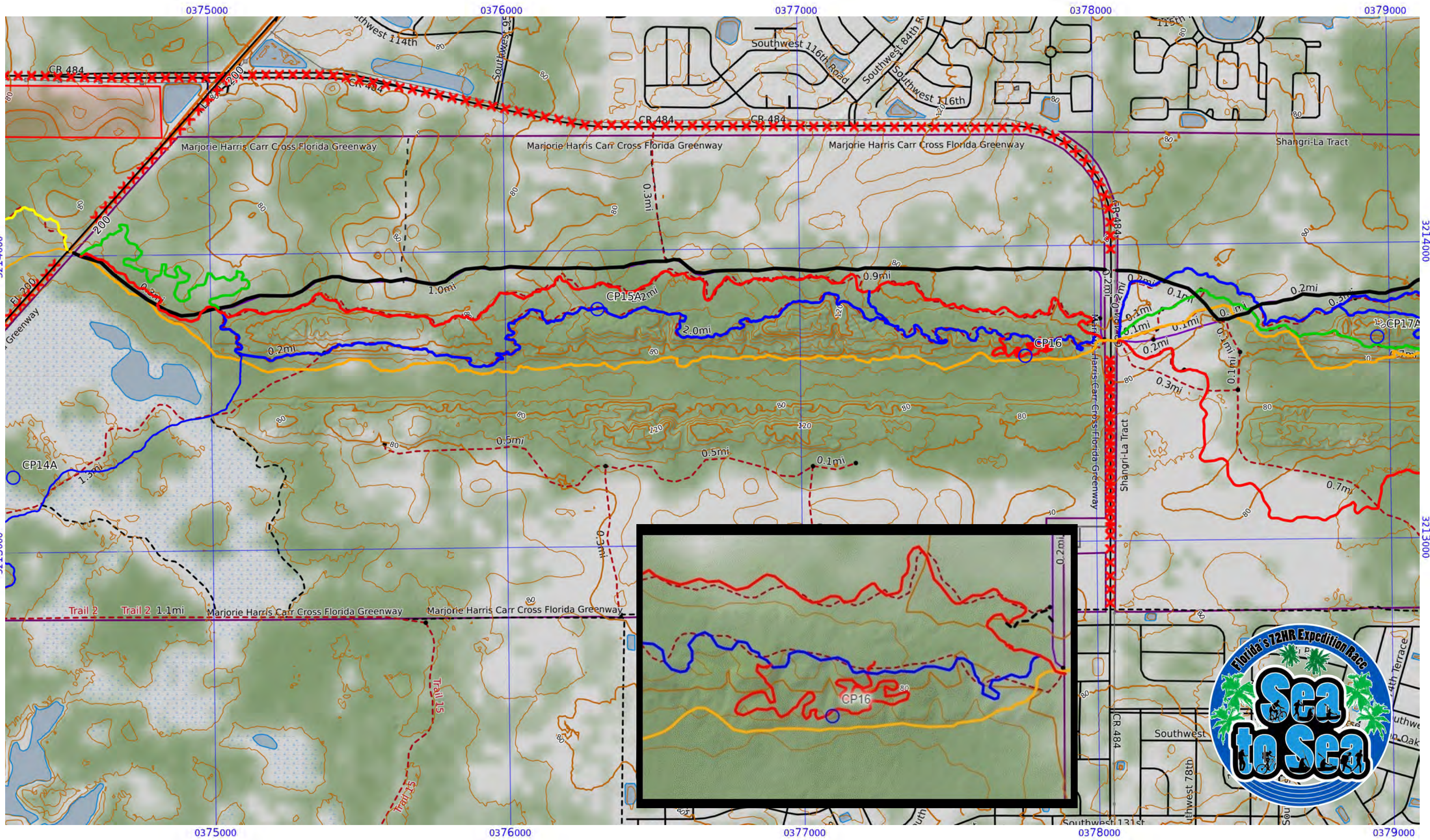
Mercator Projection  
 WGS84  
 UTM Zone 17R  
 CALTOPO



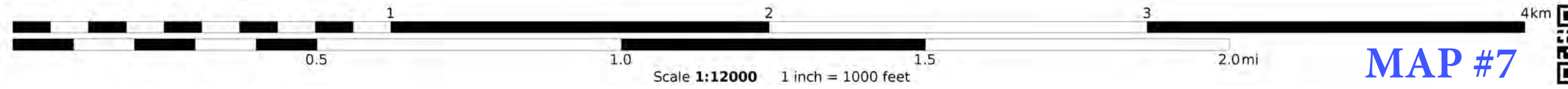
**MAP #6**



GN  
 -0.6°  
 MN  
 -6.2°



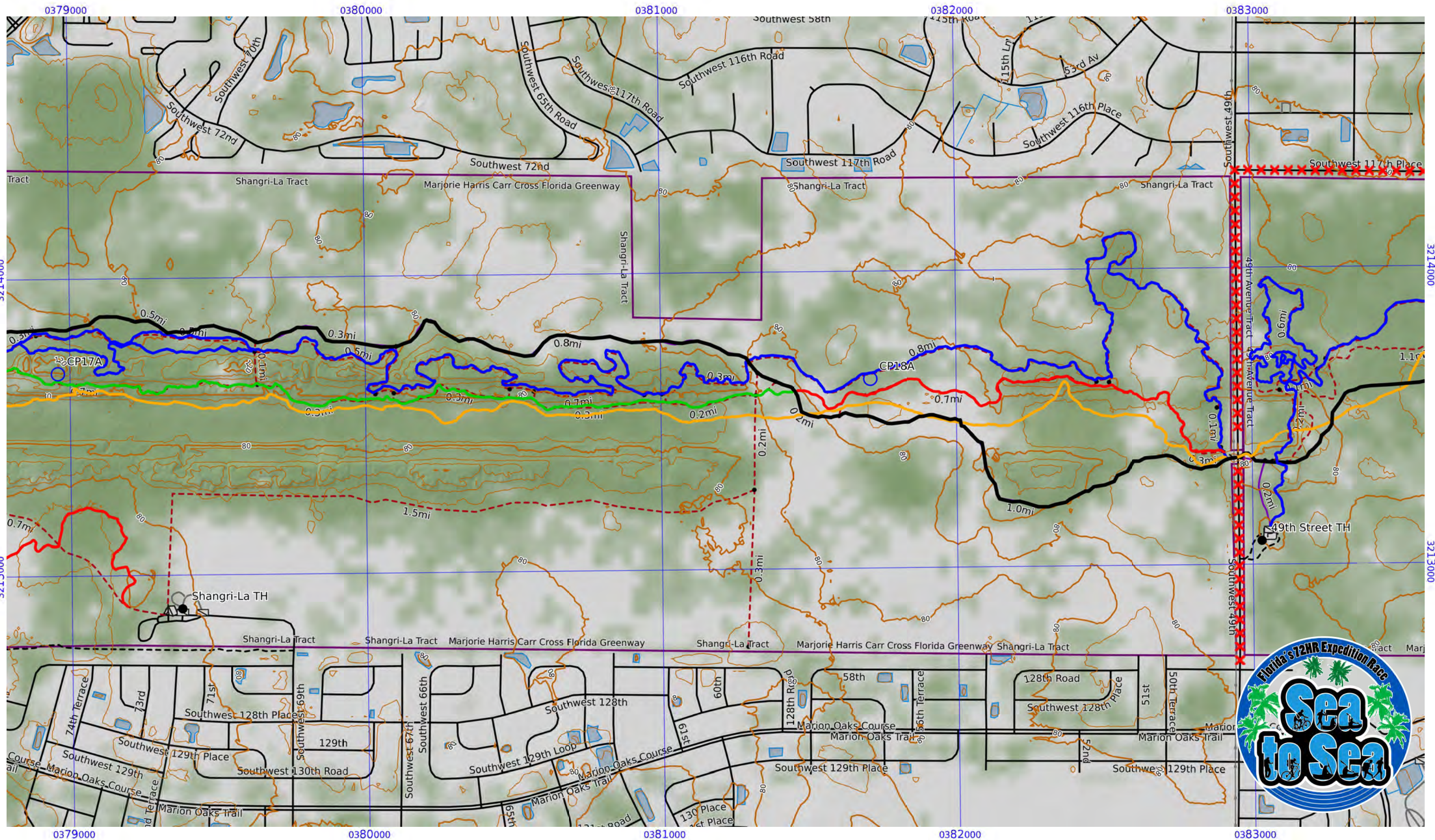
Mercator Projection  
WGS84  
UTM Zone 17R  
GALTOPO



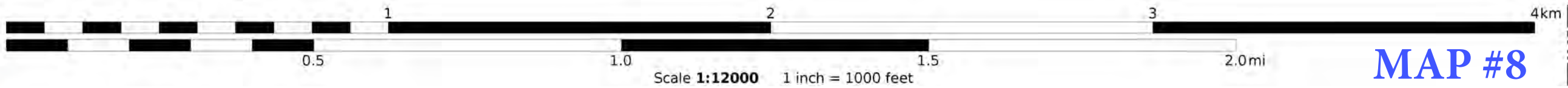
MAP #7



GN  
-0.6°  
MN  
-6.2°



Mercator Projection  
 WGS84  
 UTM Zone 17R



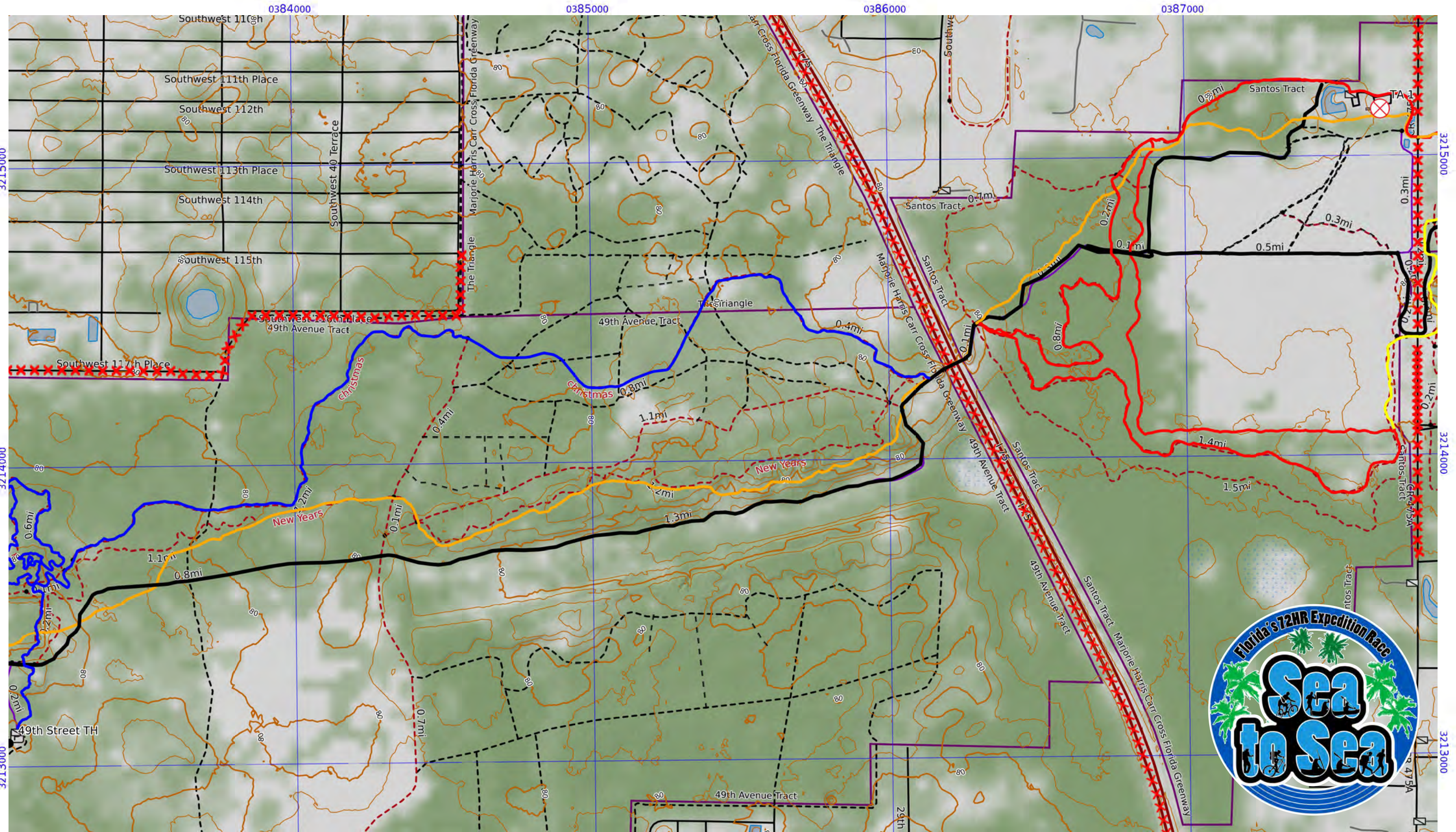
**MAP #8**



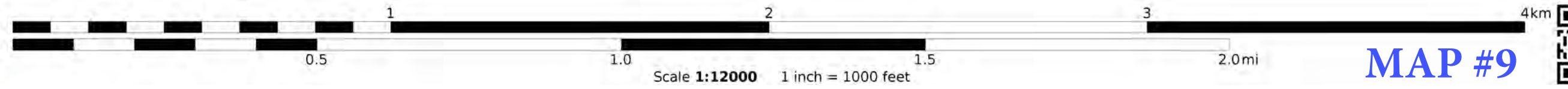
GN  
 -0.6°  
 MN  
 -6.3°








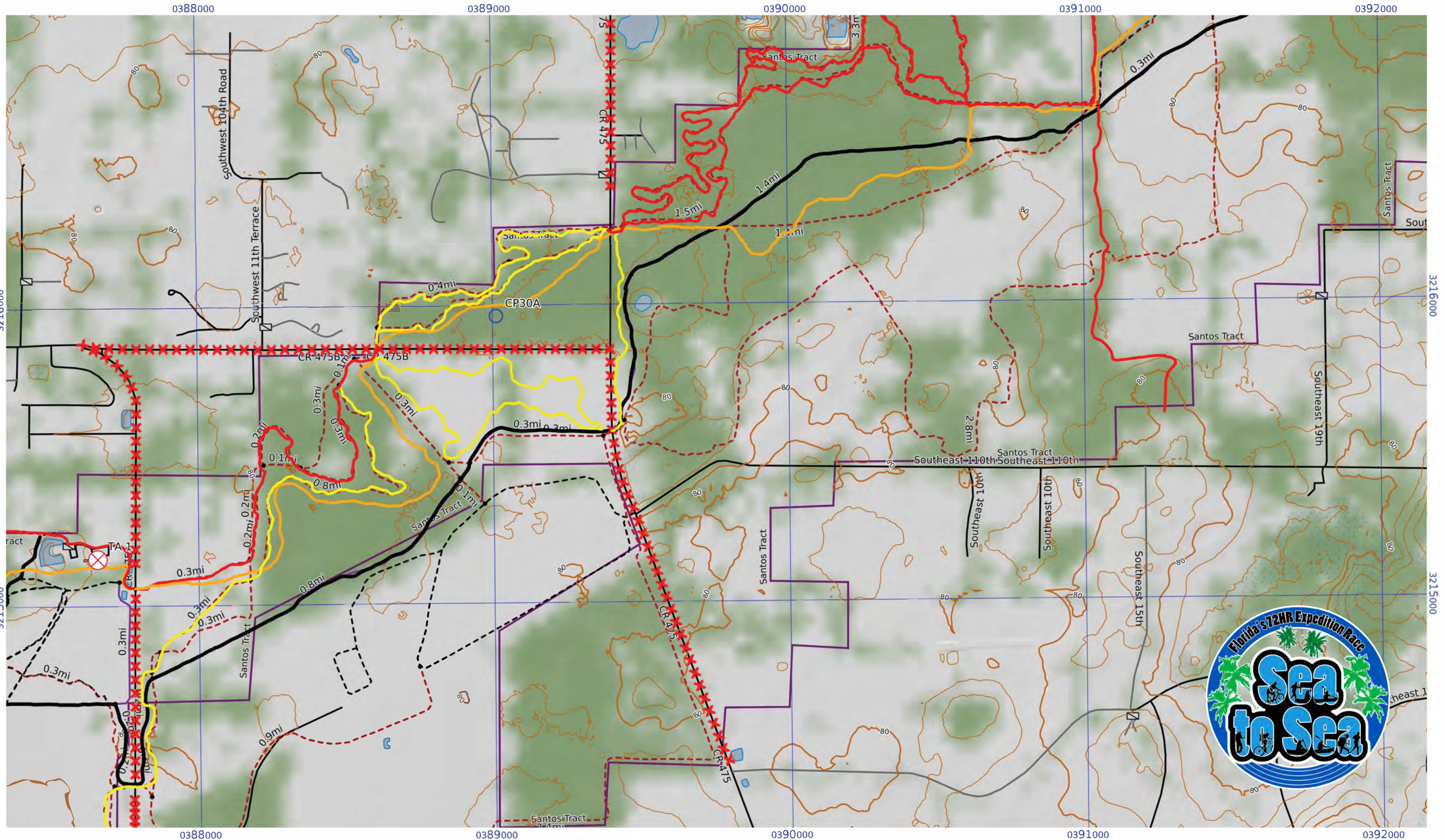
Mercator Projection  
 WGS84  
 UTM Zone 17R



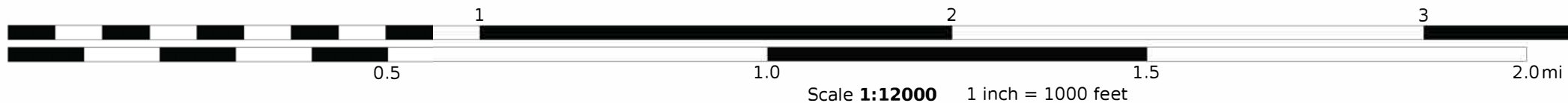
**MAP #9**



GN  
 -0.6°  
 MN  
 -6.3°



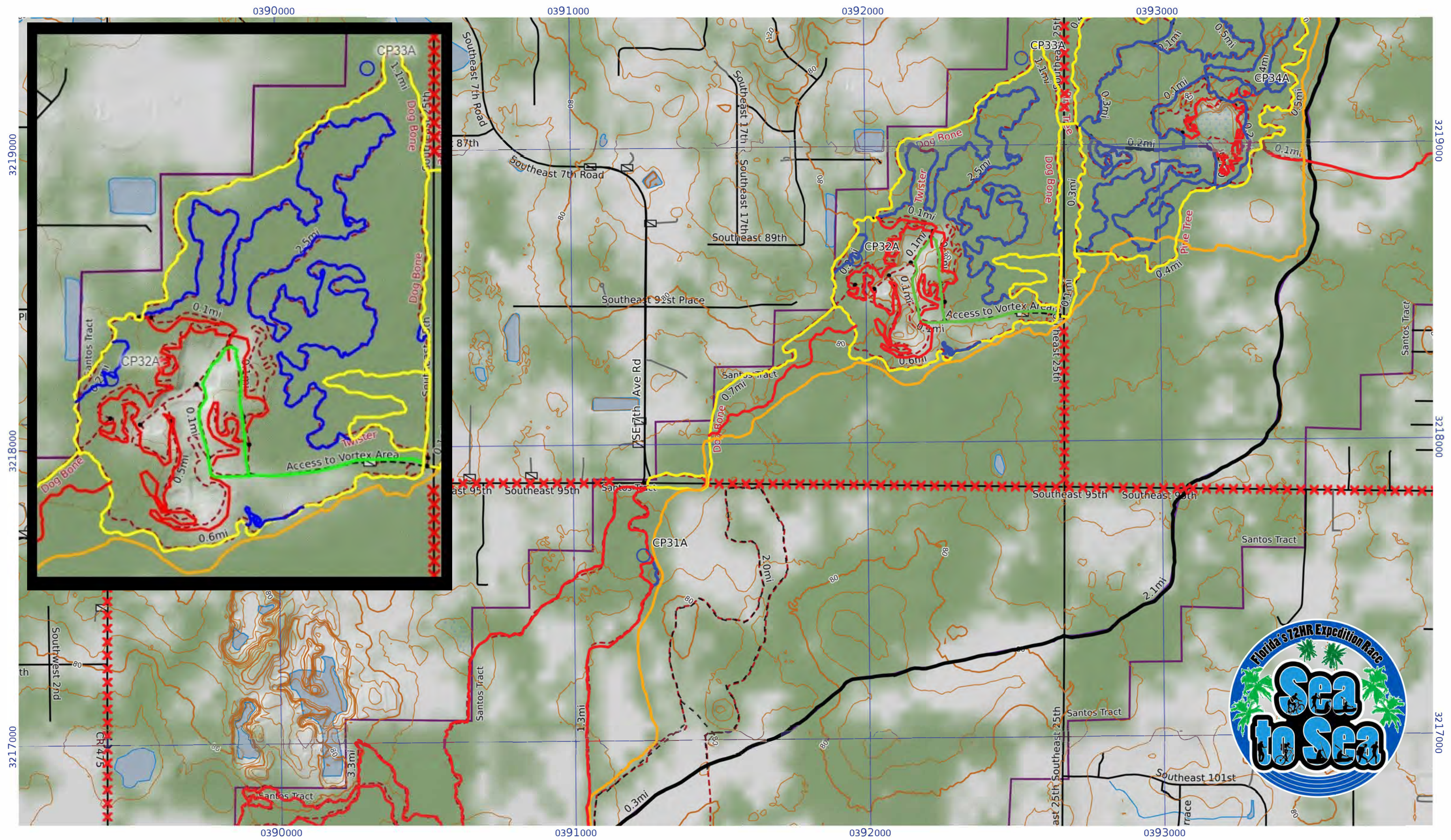
Mercator Projection  
 WGS84  
 UTM Zone 17R  
 CALTOPO



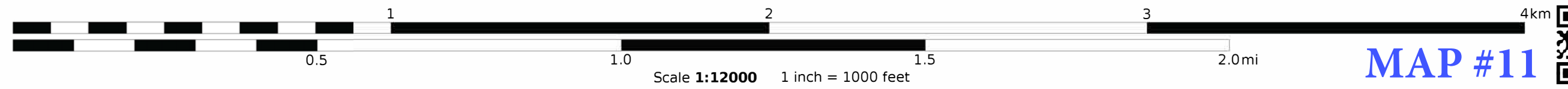
**MAP #10**



GN  
 -0.6°  
 MN  
 -6.3°



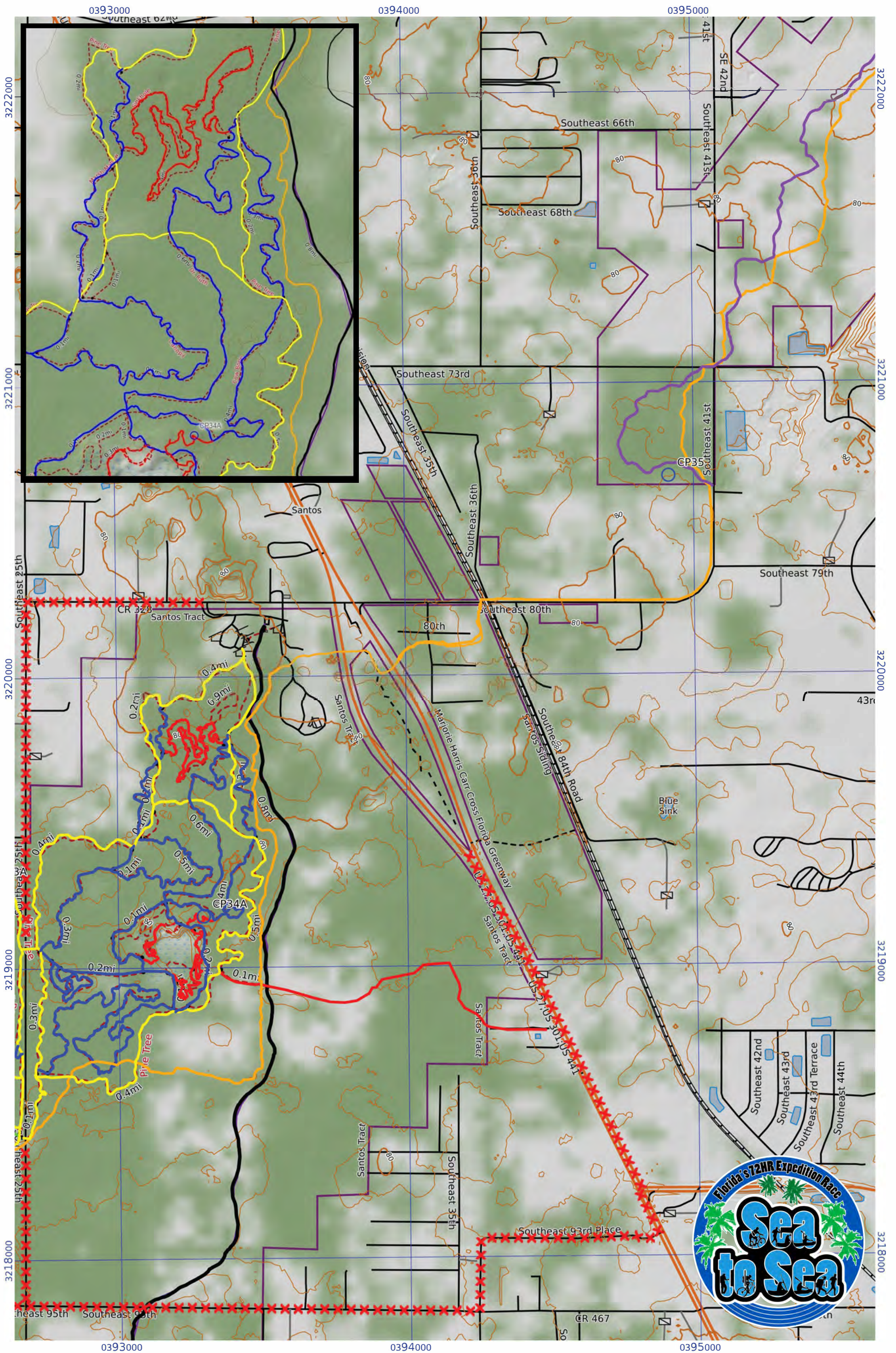
Mercator Projection  
 WGS84  
 UTM Zone 17R



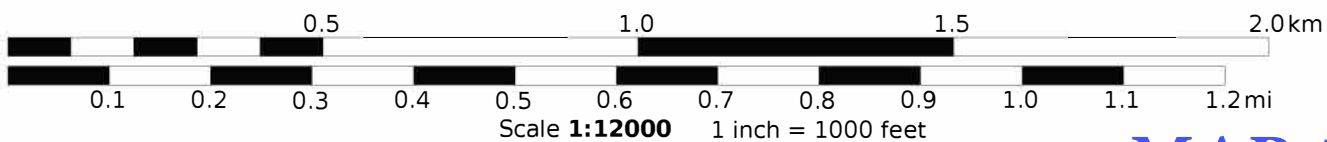
**MAP #11**



GN  
 -0.5°  
 MN  
 -6.3°

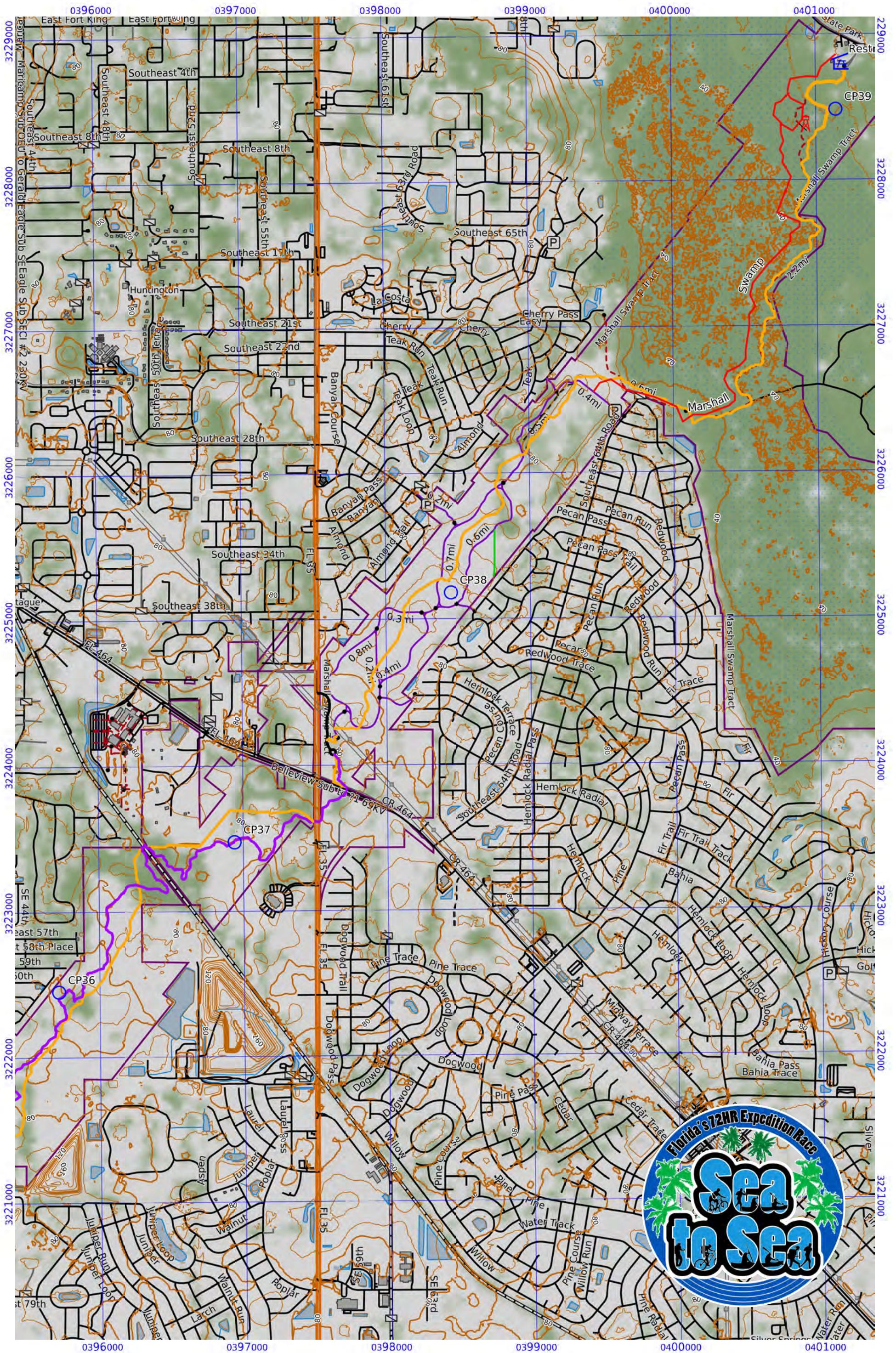


Mercator Projection  
WGS84  
UTM Zone 17R  
CALTOPO

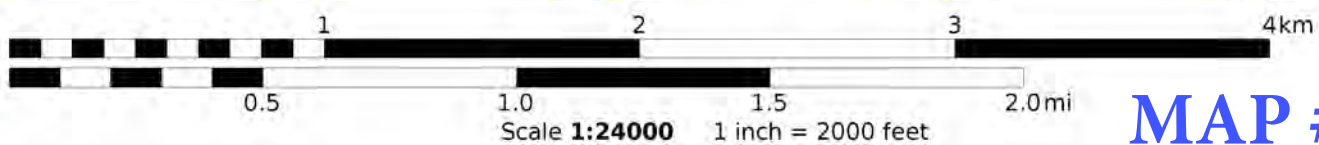


GN  
-0.5°  
MN  
-6.4°

# MAP #12

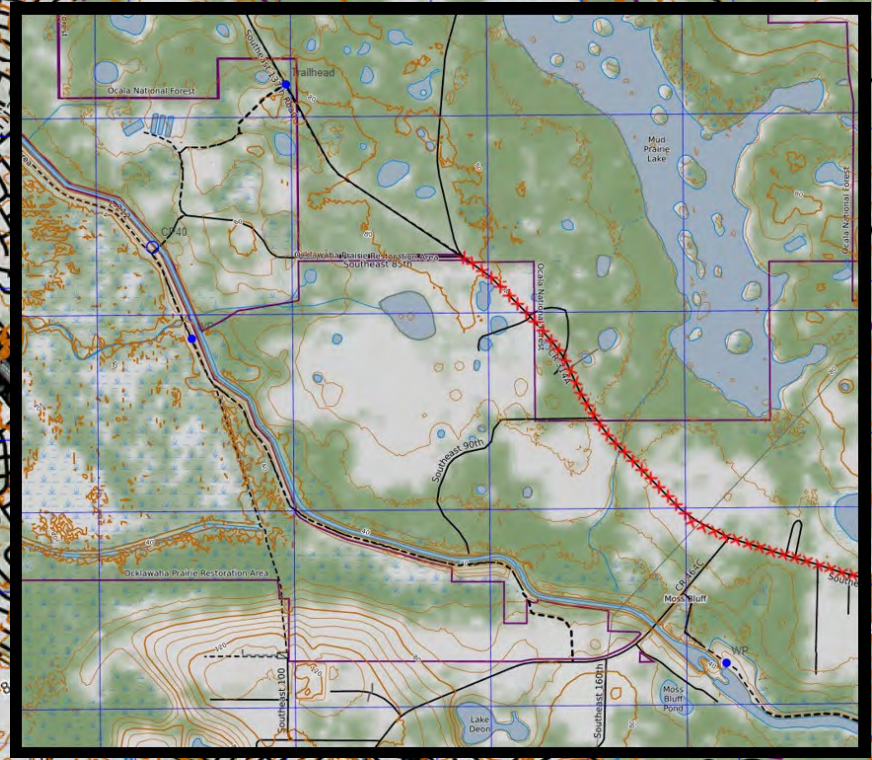
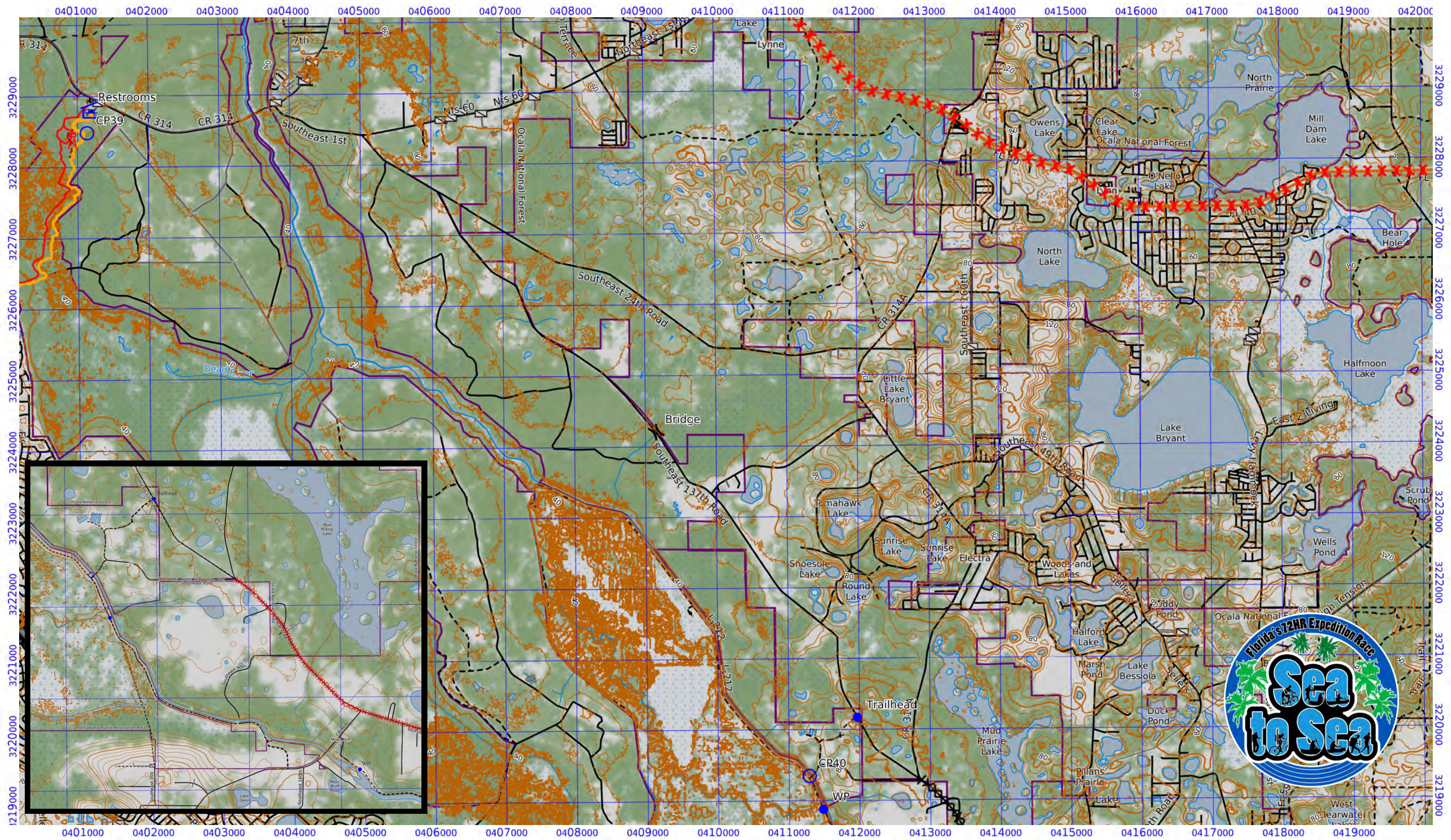


Mercator Projection  
 WGS84  
 UTM Zone 17R

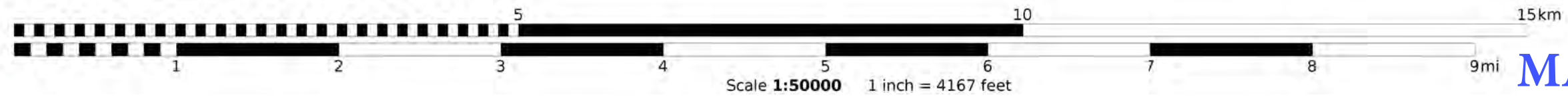


GN  
 -0.5°  
 MN  
 -6.4°

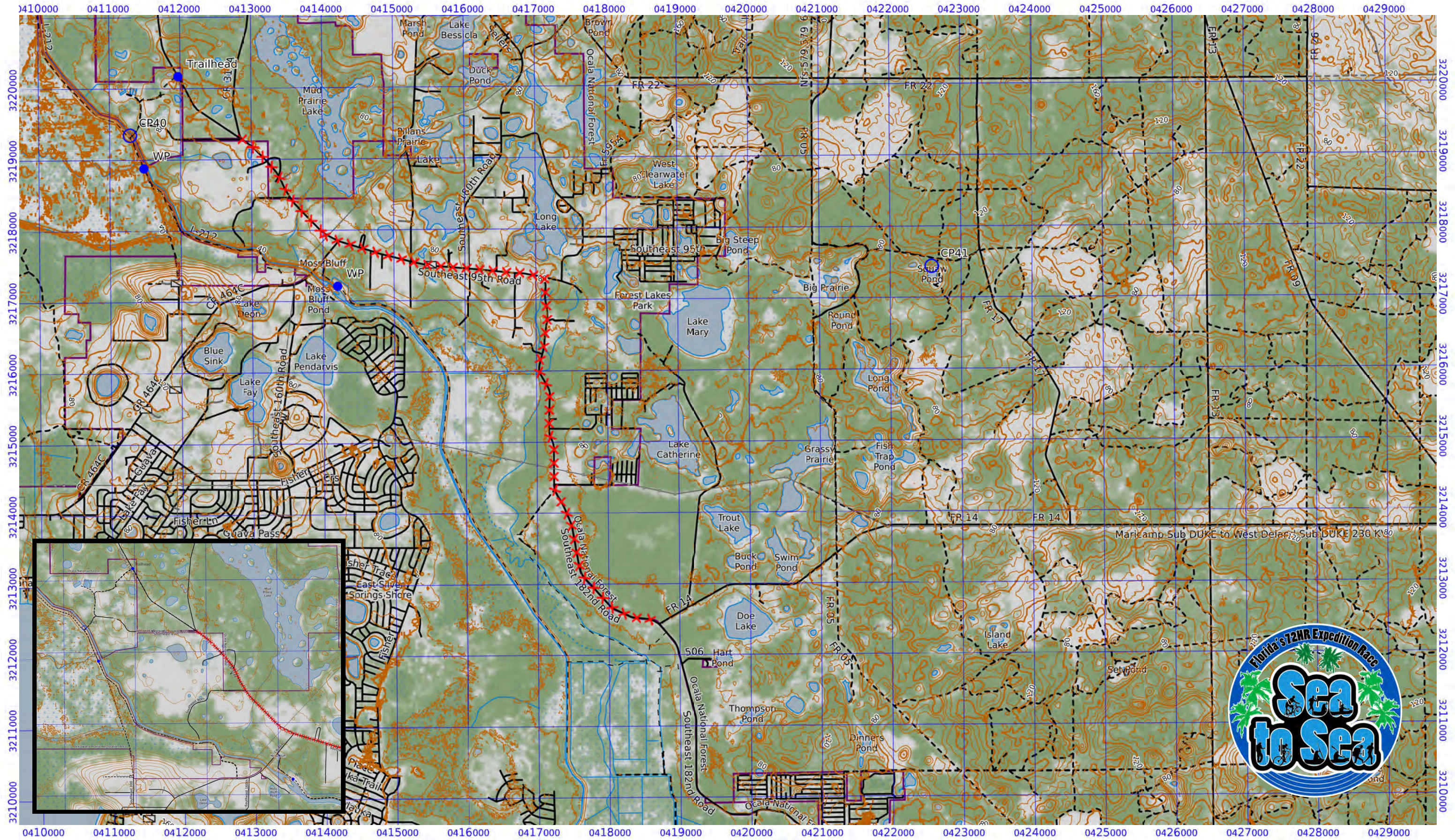
**MAP #13**



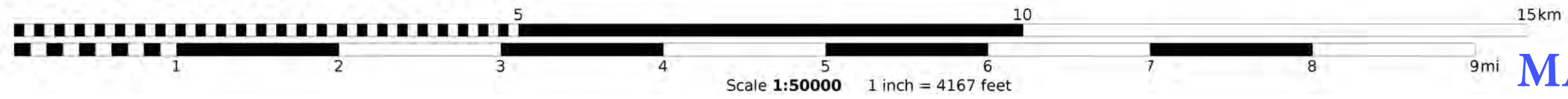
Mercator Projection  
 WGS84  
 UTM Zone 17R  
 CALTOPO



**MAP #14**

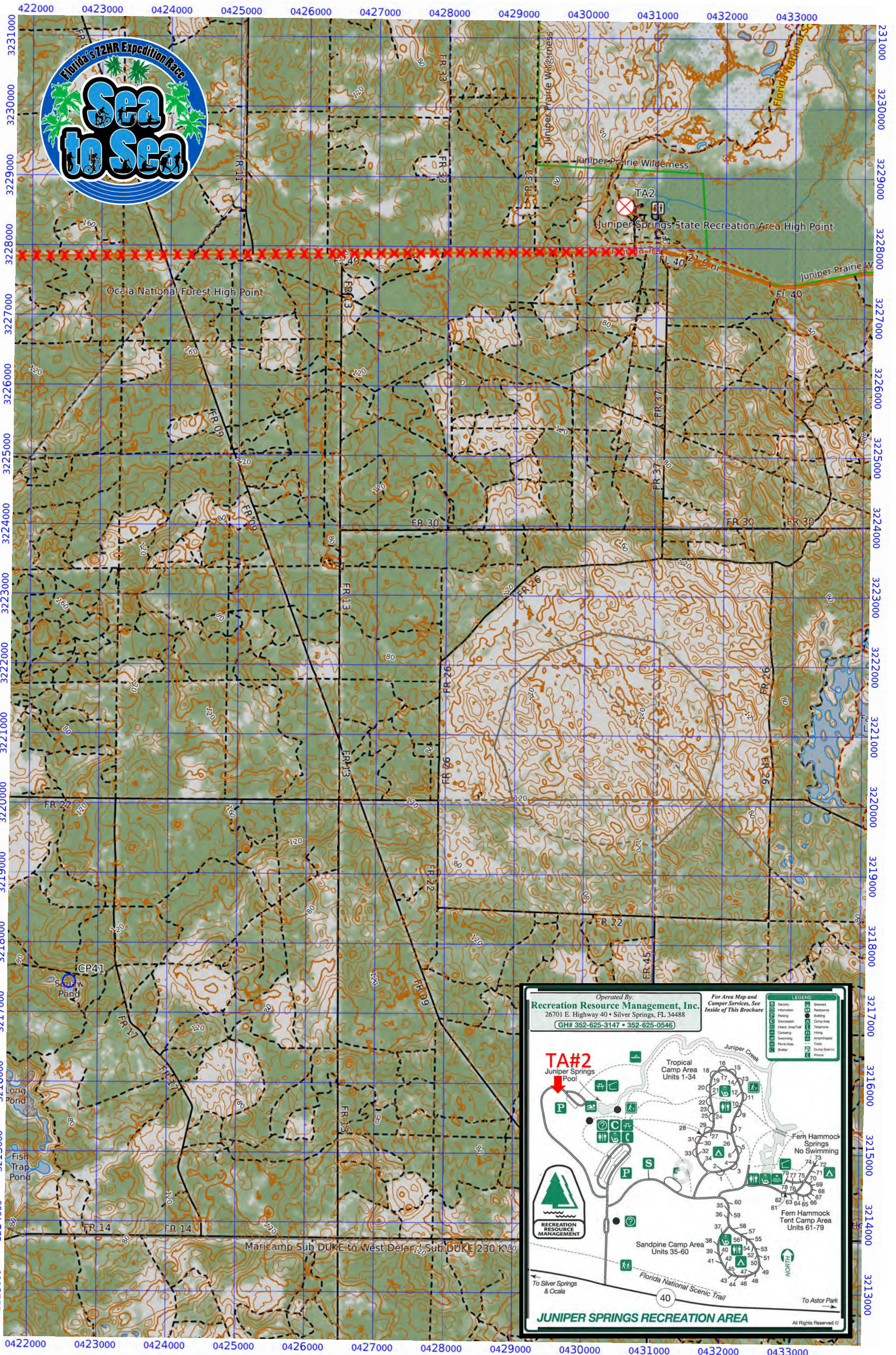


Mercator Projection  
 WGS84  
 UTM Zone 17R



GN  
 -0.4°  
 MN  
 -6.5°

**MAP #15**



Operated By:  
**Recreation Resource Management, Inc.**  
 26701 E. Highway 40 • Silver Springs, FL 34488  
 (GH# 352-625-3147 • 352-625-0546)

For Area Map and Camper Services, See Inside of This Brochure

LEGEND	
Security	Shelters
Information	Restrooms
Boating	Swimming
Concessions	Camp Area
Inter. Area/Trail	Respones
Camping	Viewing
Swimming	Interpretive
Florida Area	State
Driveway	Dump Station
Phone	Phone

**TA#2**  
 Juniper Springs Pool

Tropical Camp Area Units 1-34

Fern Hammock Springs No Swimming

Fern Hammock Tent Camp Area Units 61-79

Sandpine Camp Area Units 35-60

Florida National Scenic Trail

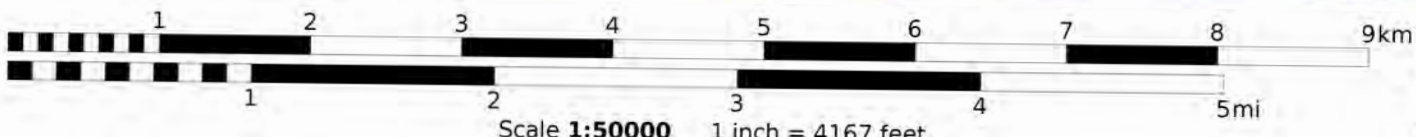
To Silver Springs & Ocala

To Astor Park

**JUNIPER SPRINGS RECREATION AREA**

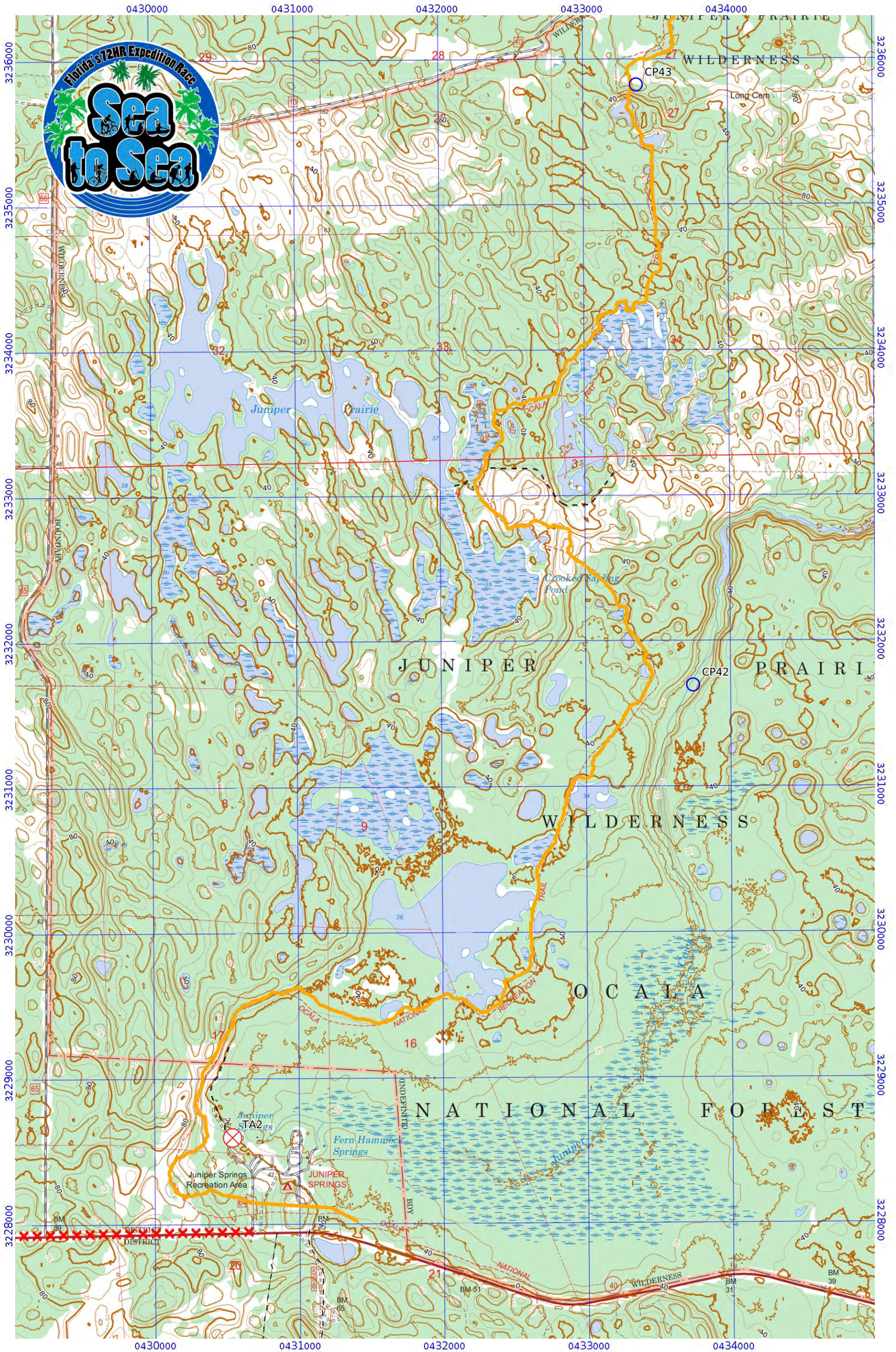
All Rights Reserved ©

Mercator Projection  
 WGS84  
 UTM Zone 17R  
 CALTOPO

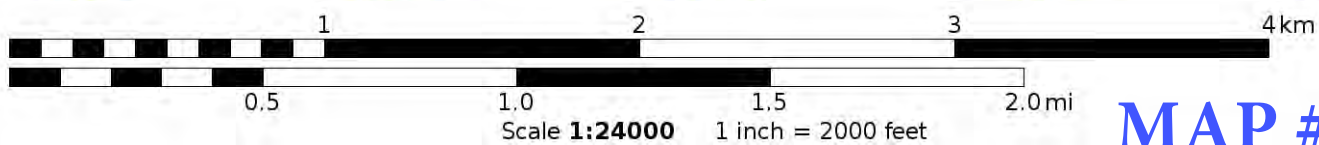


GN  
 -0.4°  
 MN  
 -6.6°





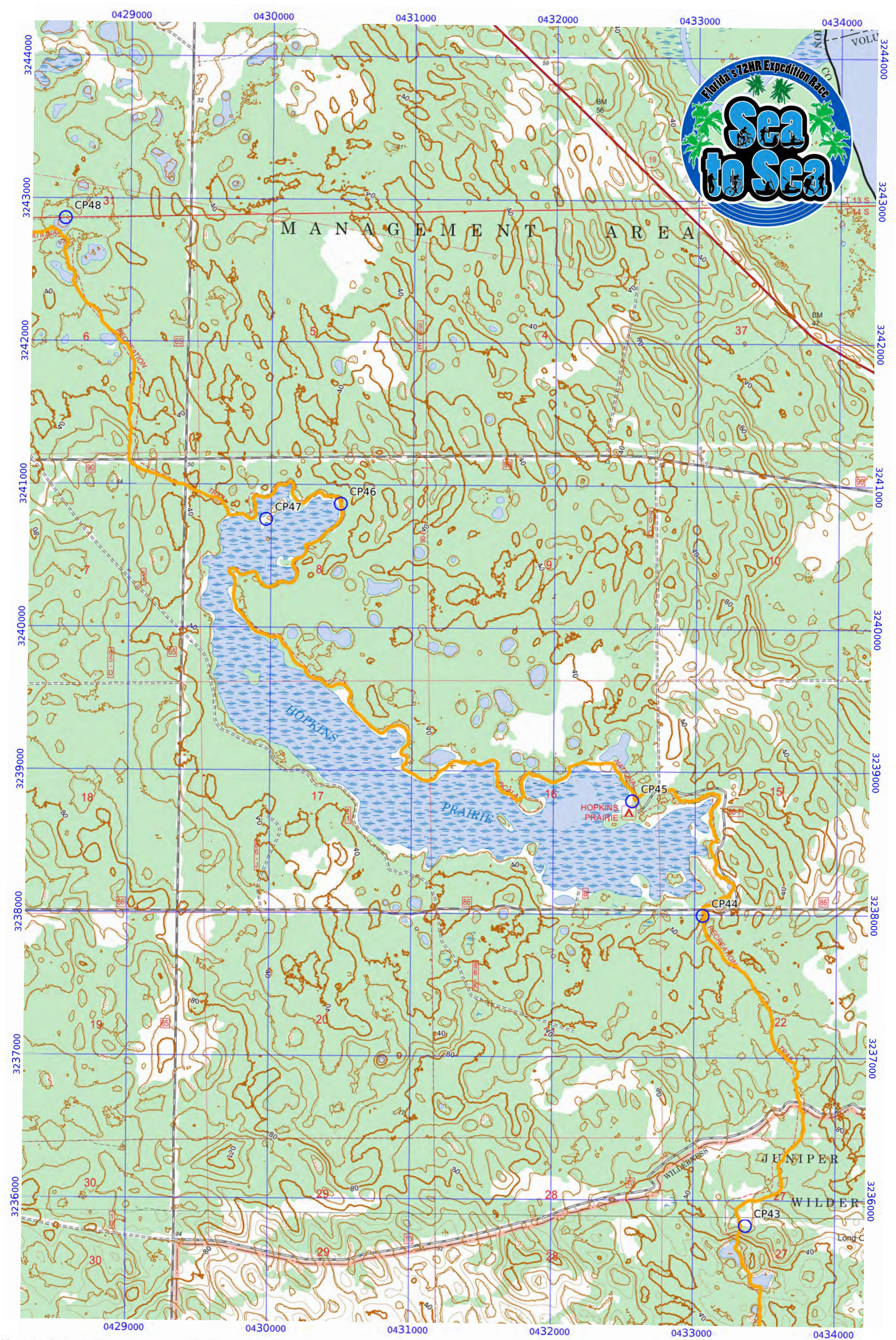
Mercator Projection  
WGS84  
UTM Zone 17R  
CALTOPO



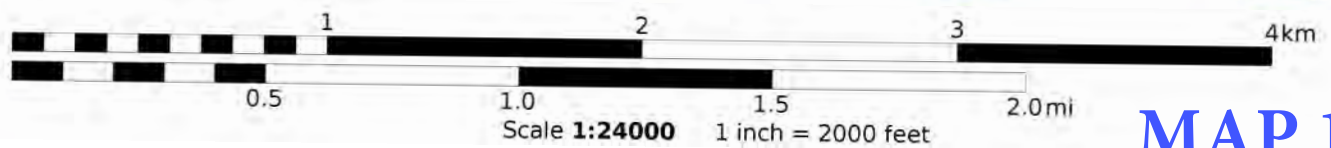
MAP #17



GN  
-0.3°  
MN  
-6.6°

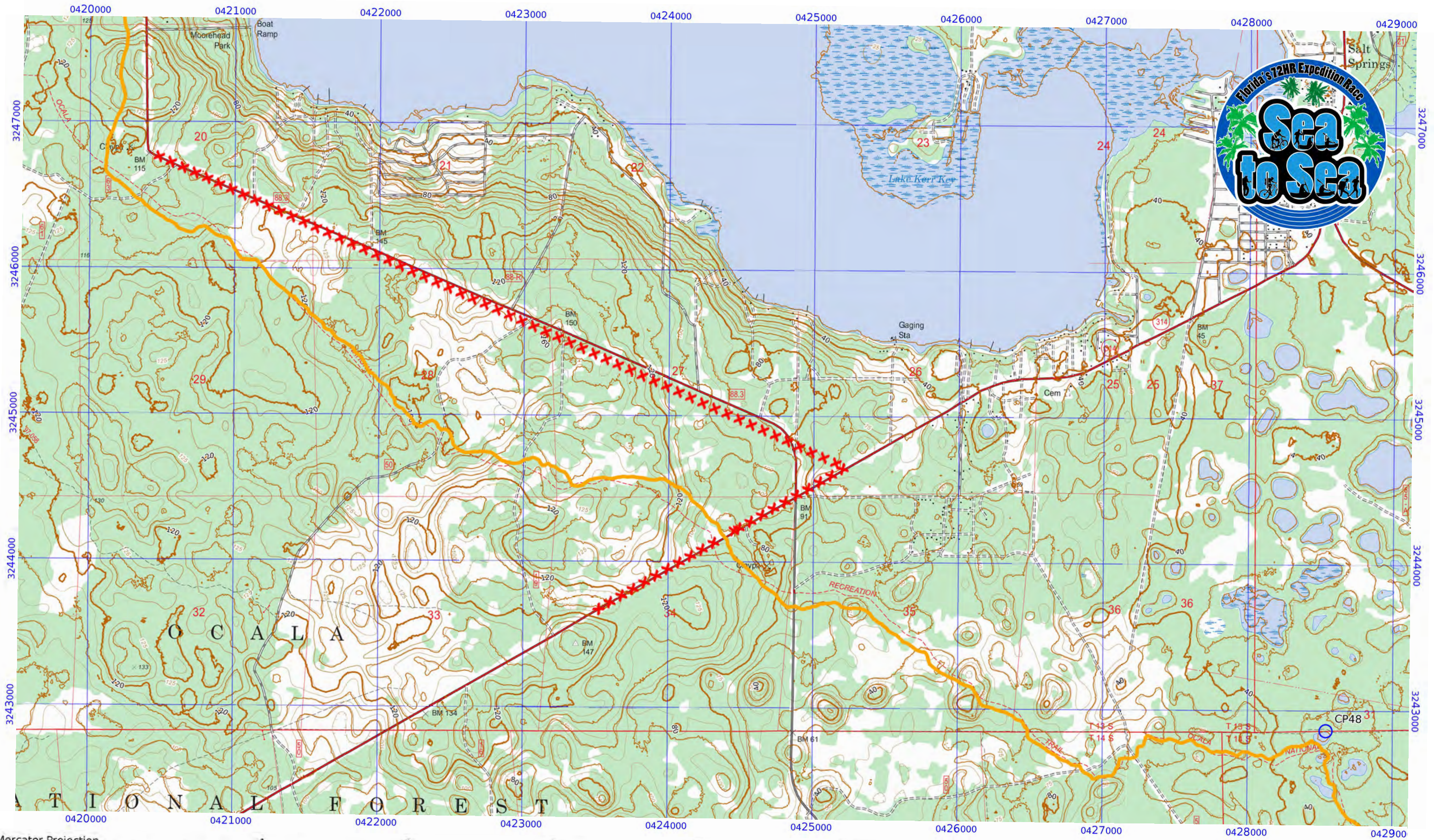



Mercator Projection  
 WGS84  
 UTM Zone 17R  
 CALTOPO



GN  
 -0.3°  
 MN  
 -6.6°

# MAP 18



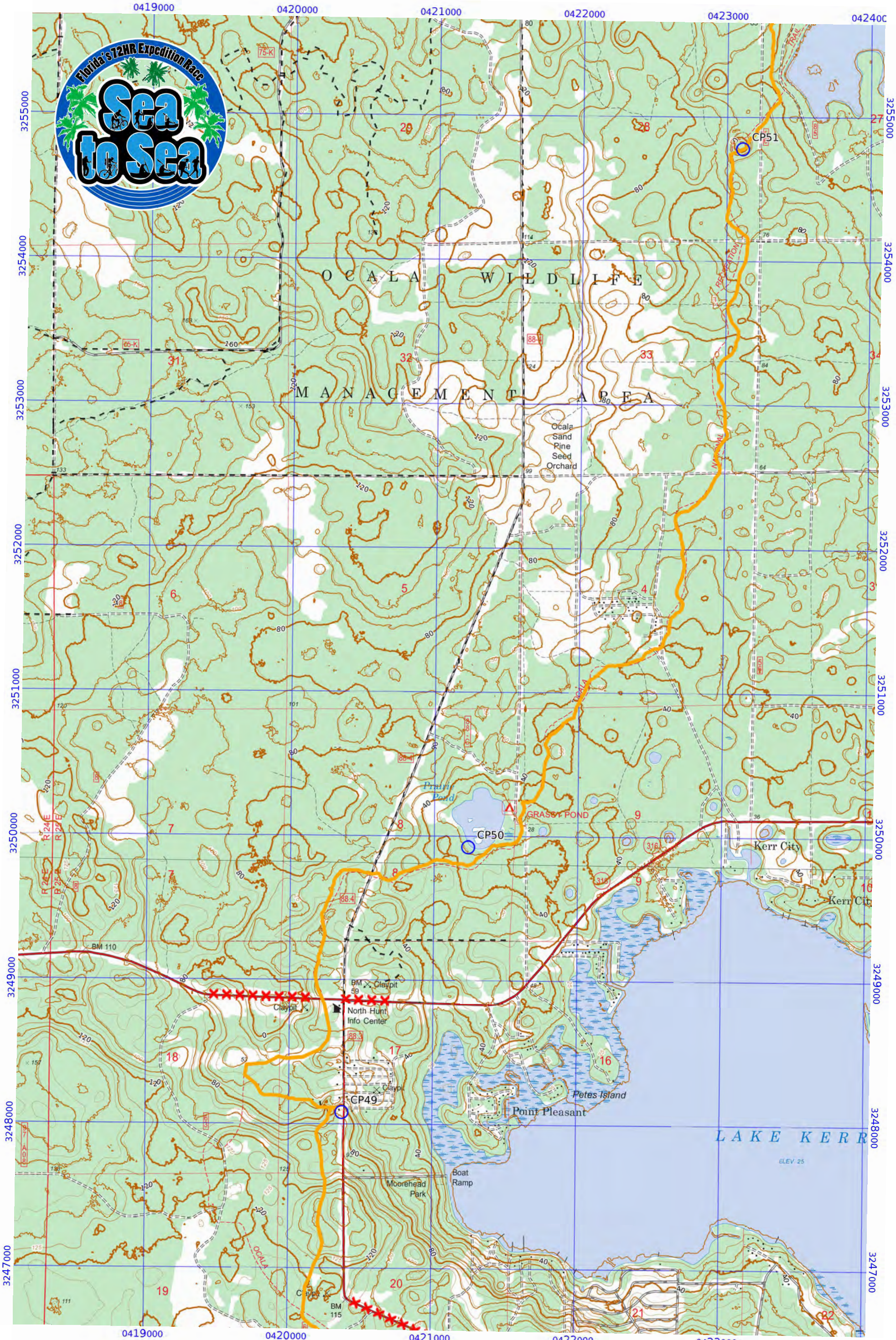
Mercator Projection  
 WGS84  
 UTM Zone 17R  




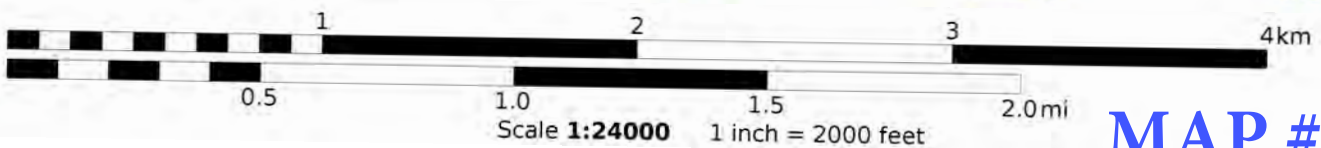
Scale 1:24000 1 inch = 2000 feet

MAP #19

GN  
 -0.4°  
 MN  
 -6.6°

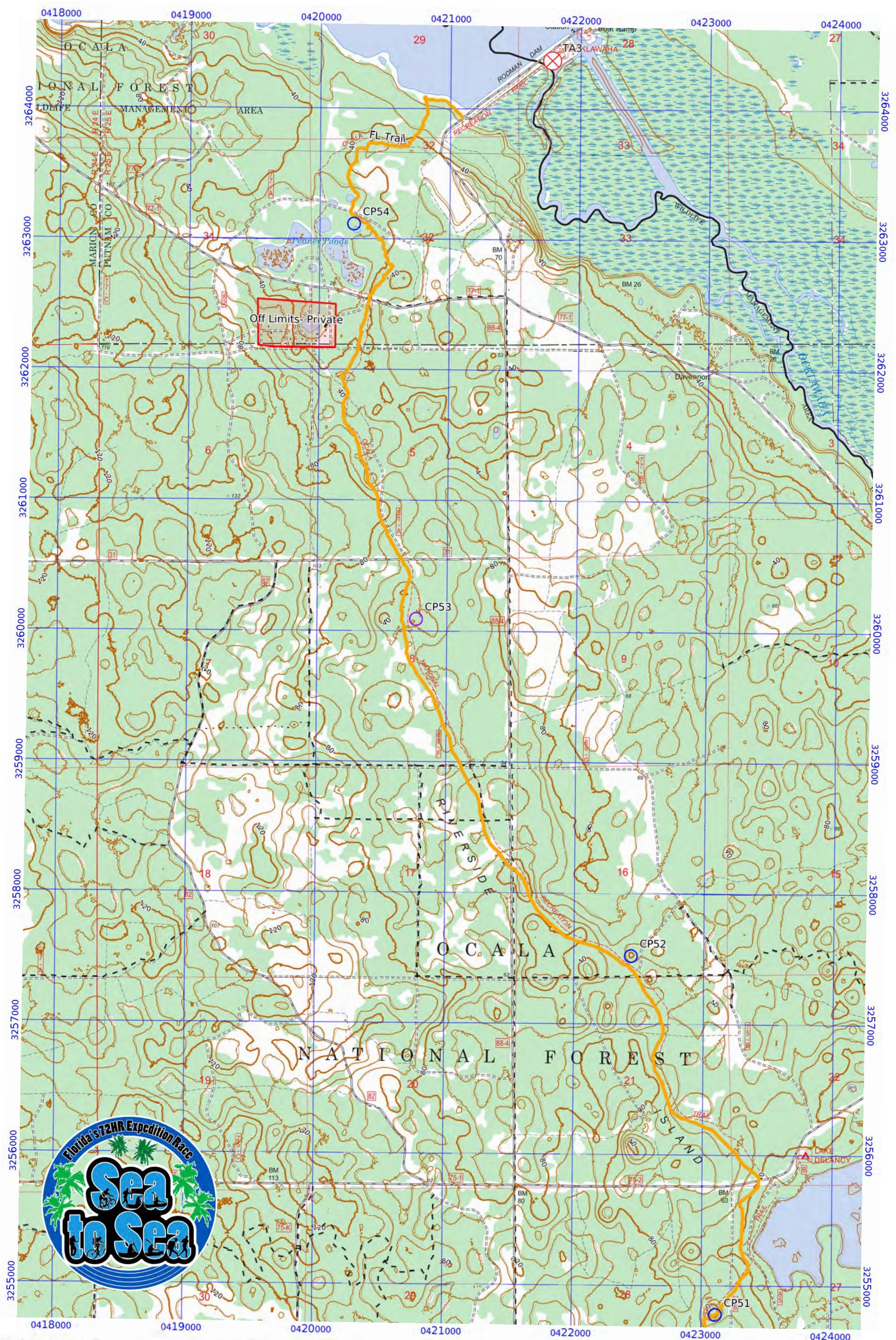


Mercator Projection  
WGS84  
UTM Zone 17R  
CALTPO

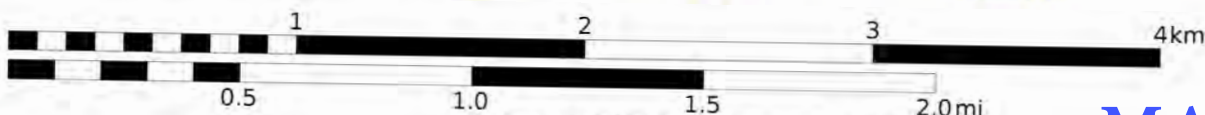


GN  
-0.4°  
MN  
-6.6°

MAP #20



Mercator Projection  
WGS84  
UTM Zone 17R



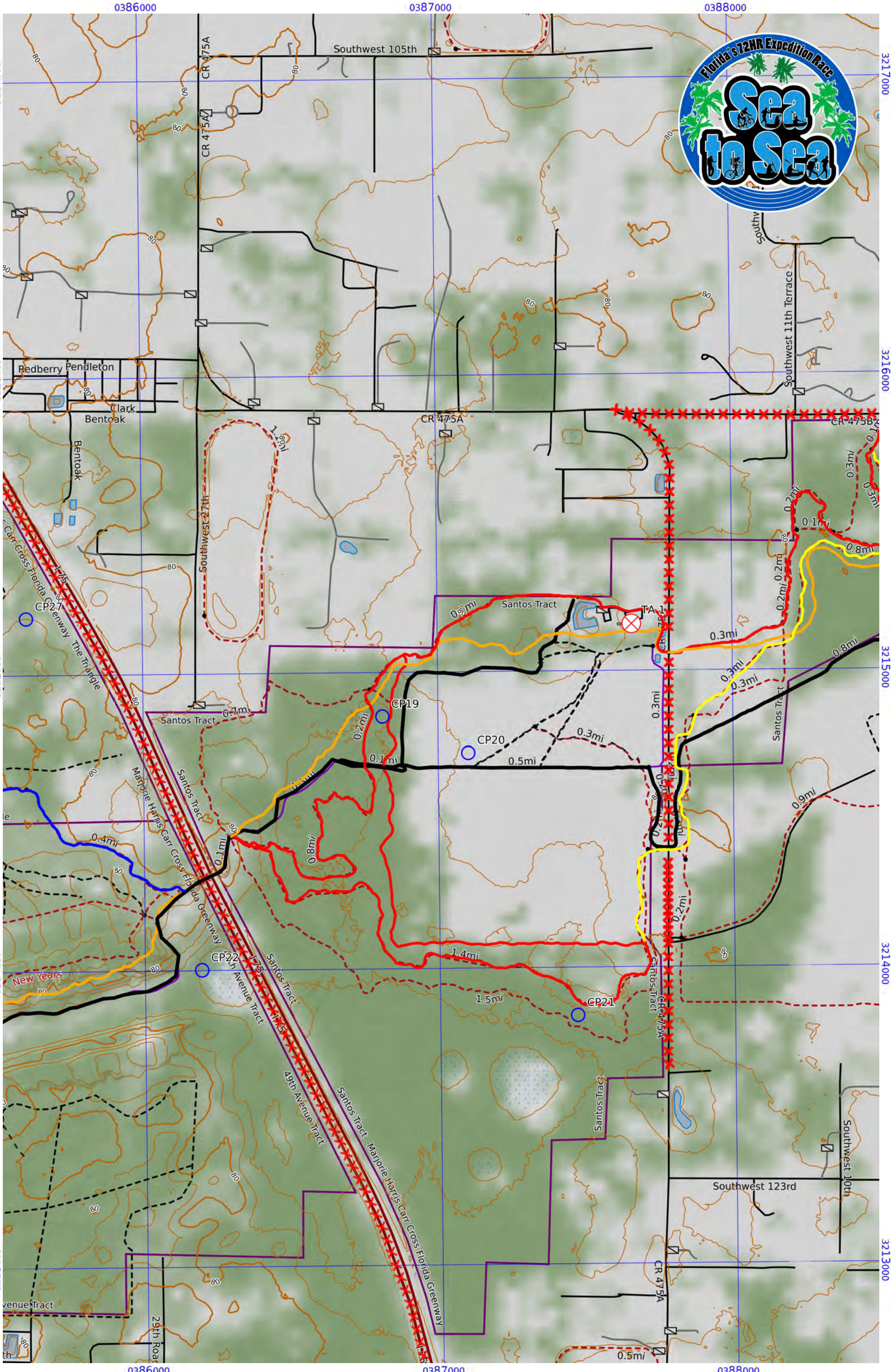
Scale 1:26233 1 inch = 2186 feet




# MAP #21



GN  
-0.4°  
MN  
-6.6°

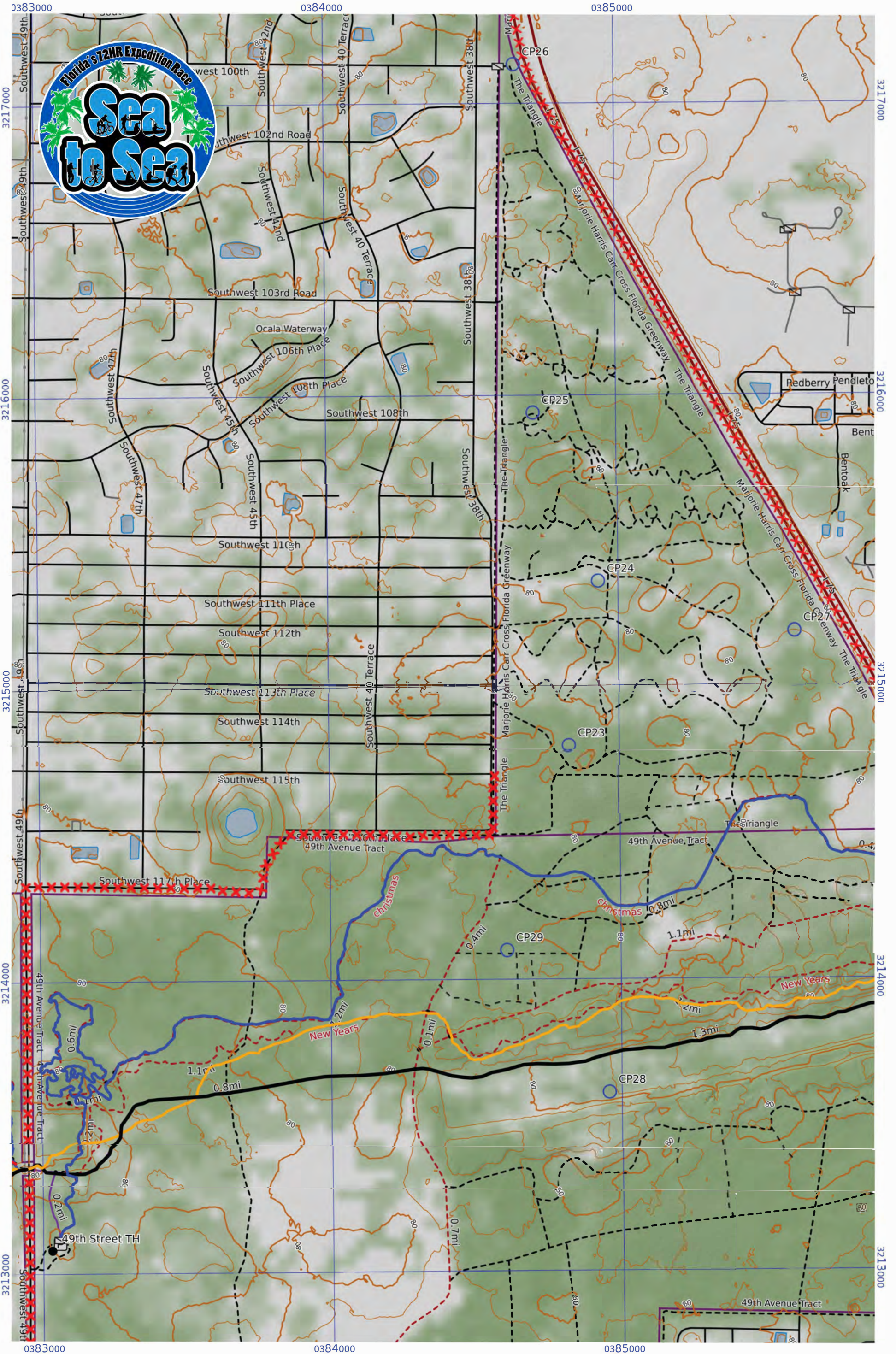


Mercator Projection  
 WGS84  
 UTM Zone 17R



GN  
 -0.6°  
 MN  
 -6.3°

# TREK #1



Mercator Projection  
 WGS84  
 UTM Zone 17R



**TREK #1**