Scale 1:7500
Contour interval
10 feet (3 m)

Pineland Campus & Valley Farm
New Gloucester, Maine 04260
(207) 688-4800
pinelandfarms.org

To provide a productive and educational venue that enriches the community by demonstrating responsible farming techniques, offering educational opportunities and encouraging a healthy lifestyle through recreation.

note: The Valley Farm is a working farm, please respect the animals and do not open closed gates or cross fenced-in-pastures.

Map is drawn to Magnetic North. There is no need to adjust for declination.

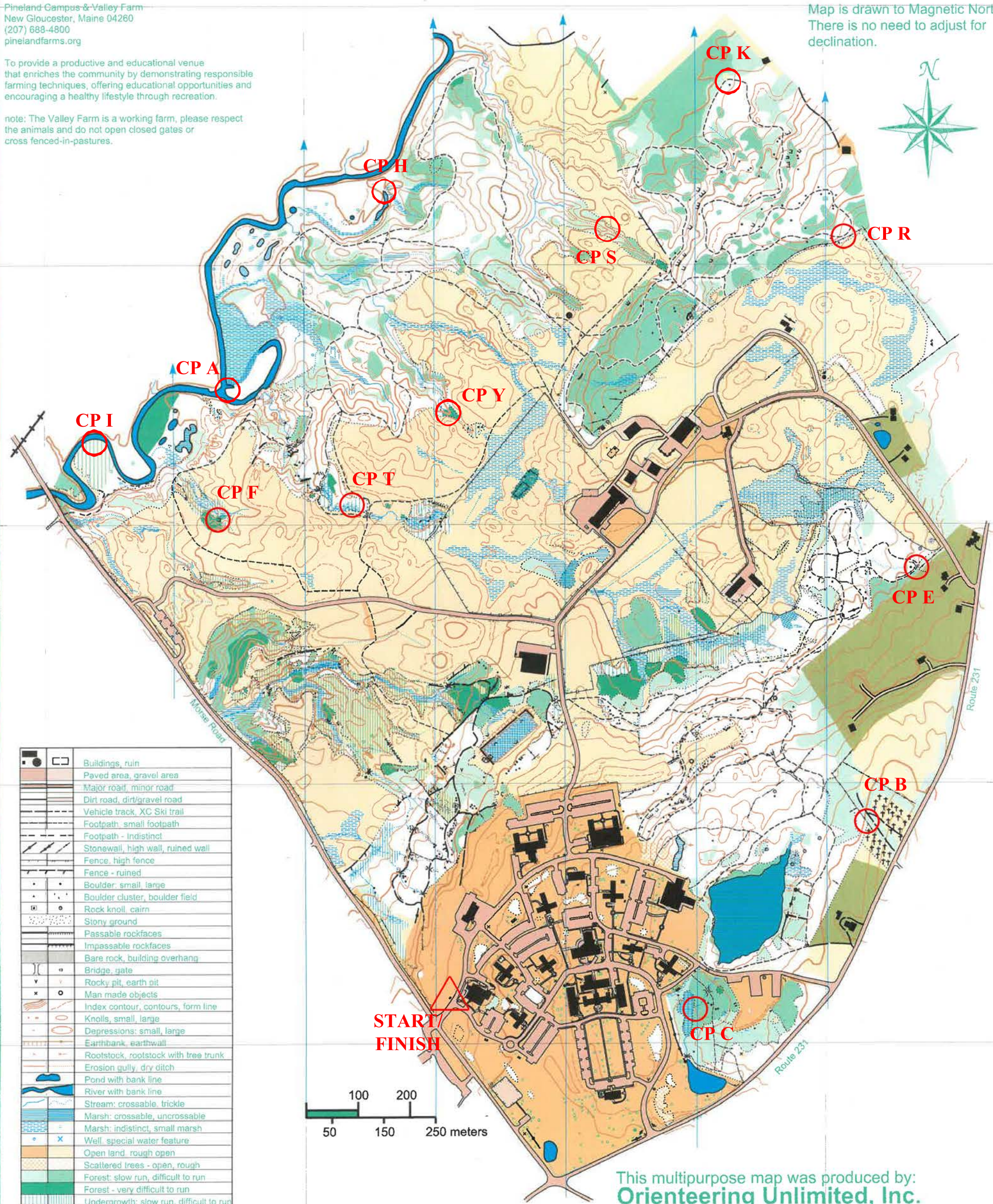

	Buildings, ruin
	Paved area, gravel area
	Major road, minor road
	Dirt road, dirt/gravel road
	Vehicle track, XC Ski trail
	Footpath, small footpath
	Footpath - Indistinct
	Stonewall, high wall, ruined wall
	Fence, high fence
	Fence - ruined
	Boulder: small, large
	Boulder cluster, boulder field
	Rock knoll, cairn
	Stony ground
	Passable rockfaces
	Impassable rockfaces
	Bare rock, building overhang
	Bridge, gate
	Rocky pit, earth pit
	Man made objects
	Index contour, contours, form line
	Knolls, small, large
	Depressions: small, large
	Earthbank, earthwall
	Rootstock, rootstock with tree trunk
	Erosion gully, dry ditch
	Pond with bank line
	River with bank line
	Stream: crossable, trickle
	Marsh: crossable, uncrossable
	Marsh: indistinct, small marsh
	Well, special water feature
	Open land, rough open
	Scattered trees - open, rough
	Forest: slow run, difficult to run
	Forest - very difficult to run
	Undergrowth: slow run, difficult to run
	Cultivate land, distinct veg. boundary
	Open woods, settlement - private
	Stairway
	Hardwood tree, evergreen tree, bush
	Cemetery, railroad track

This multipurpose map was produced by:
Orienteering Unlimited, Inc.
Somers, NY (914) 248.5957
www.orienteeringunlimited.com

Field Survey and Cartography: Spring 2003 by Alan Young and Ed Hicks; Spring 2004 by Stirling Surveys

© Pineland Farms 2014.

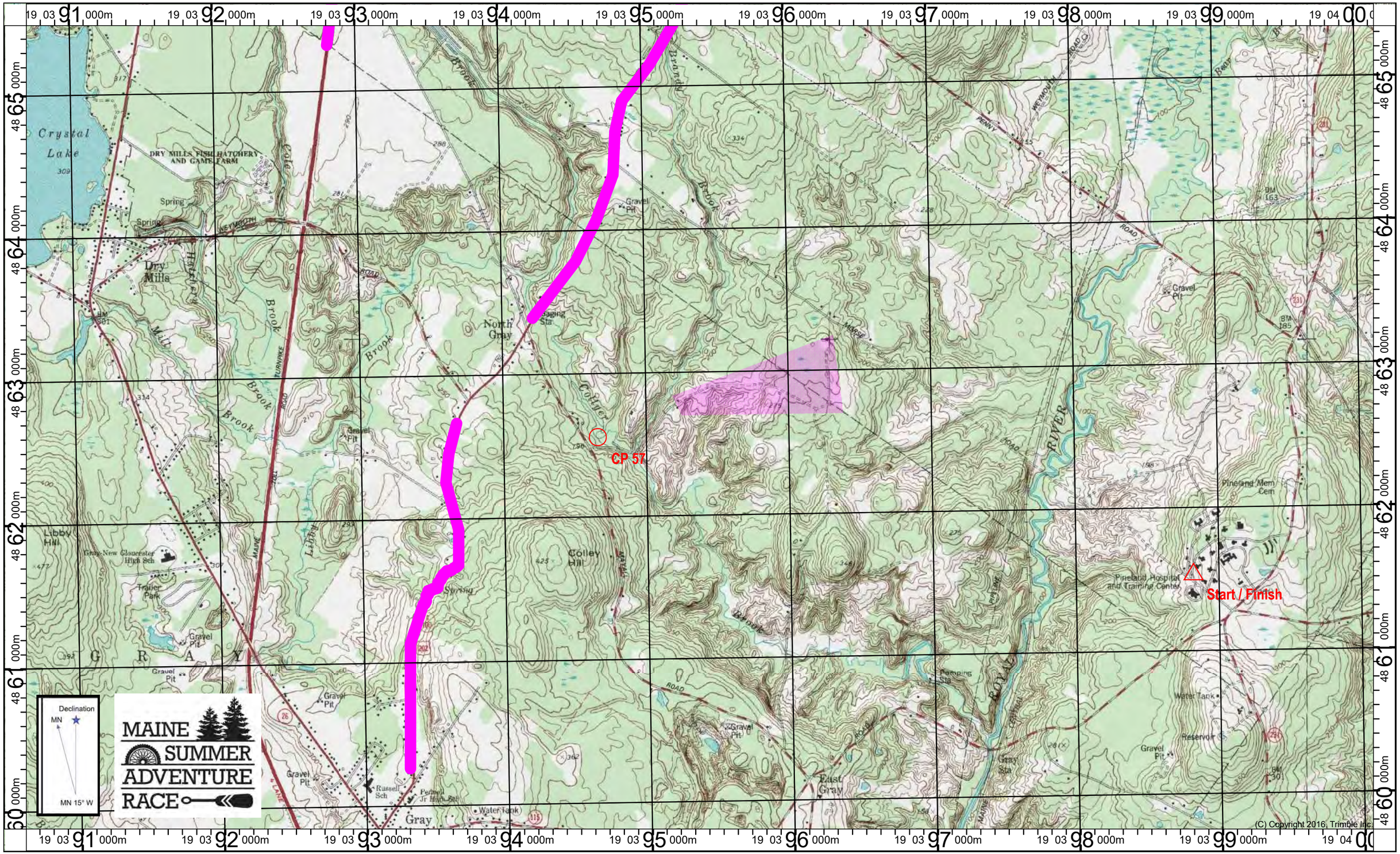

Pineland to Raymond Bike
Stage 1 Map 1 & Stage 7 Map 2

SCALE 1:24000

0 1 2 Miles

0 1 2 3 Kilometers

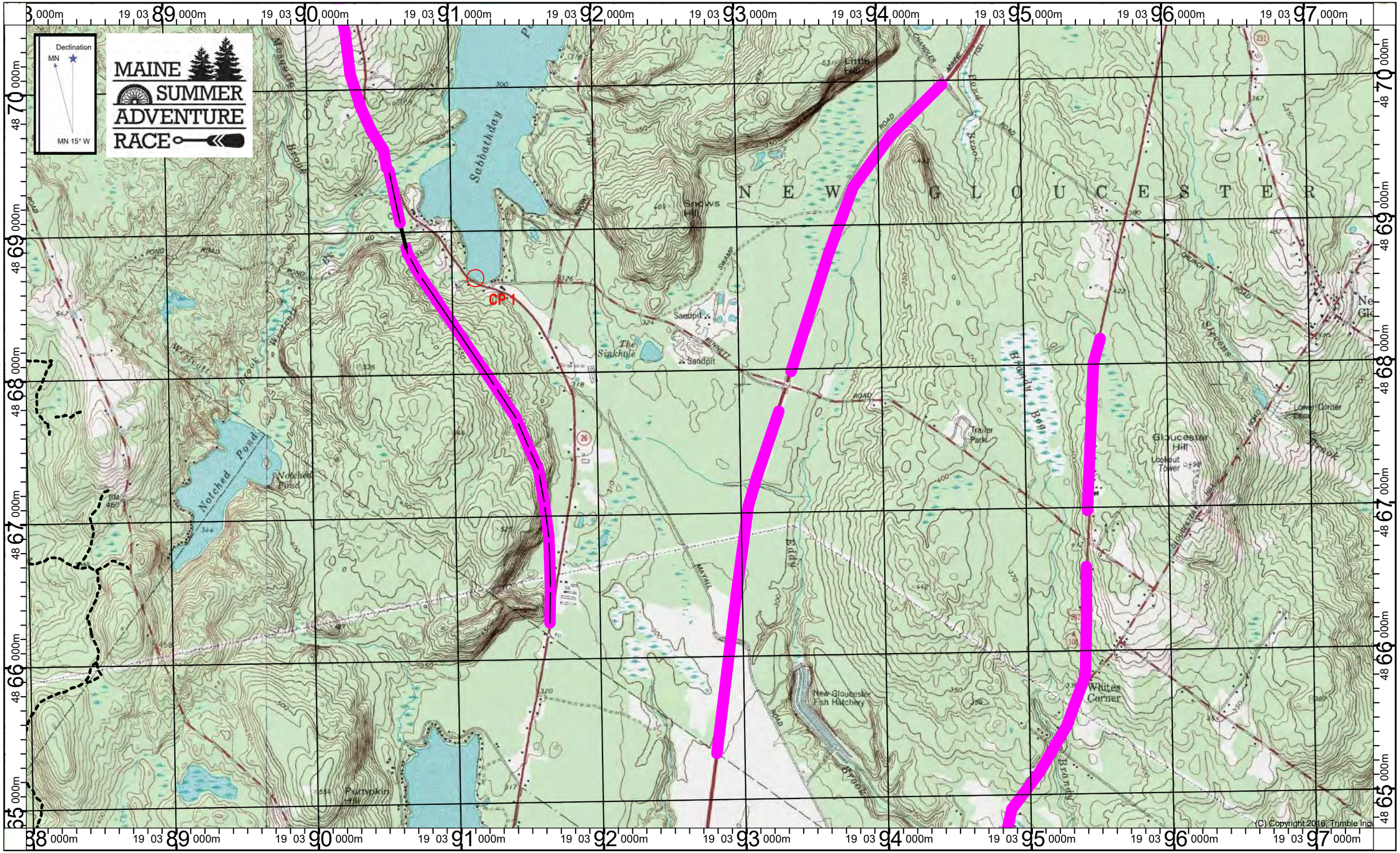

Pineland to Raymond Bike
Stage 1 Map 2

SCALE 1:24000

Miles: 0 1 2

Kilometers: 0 1 2 3

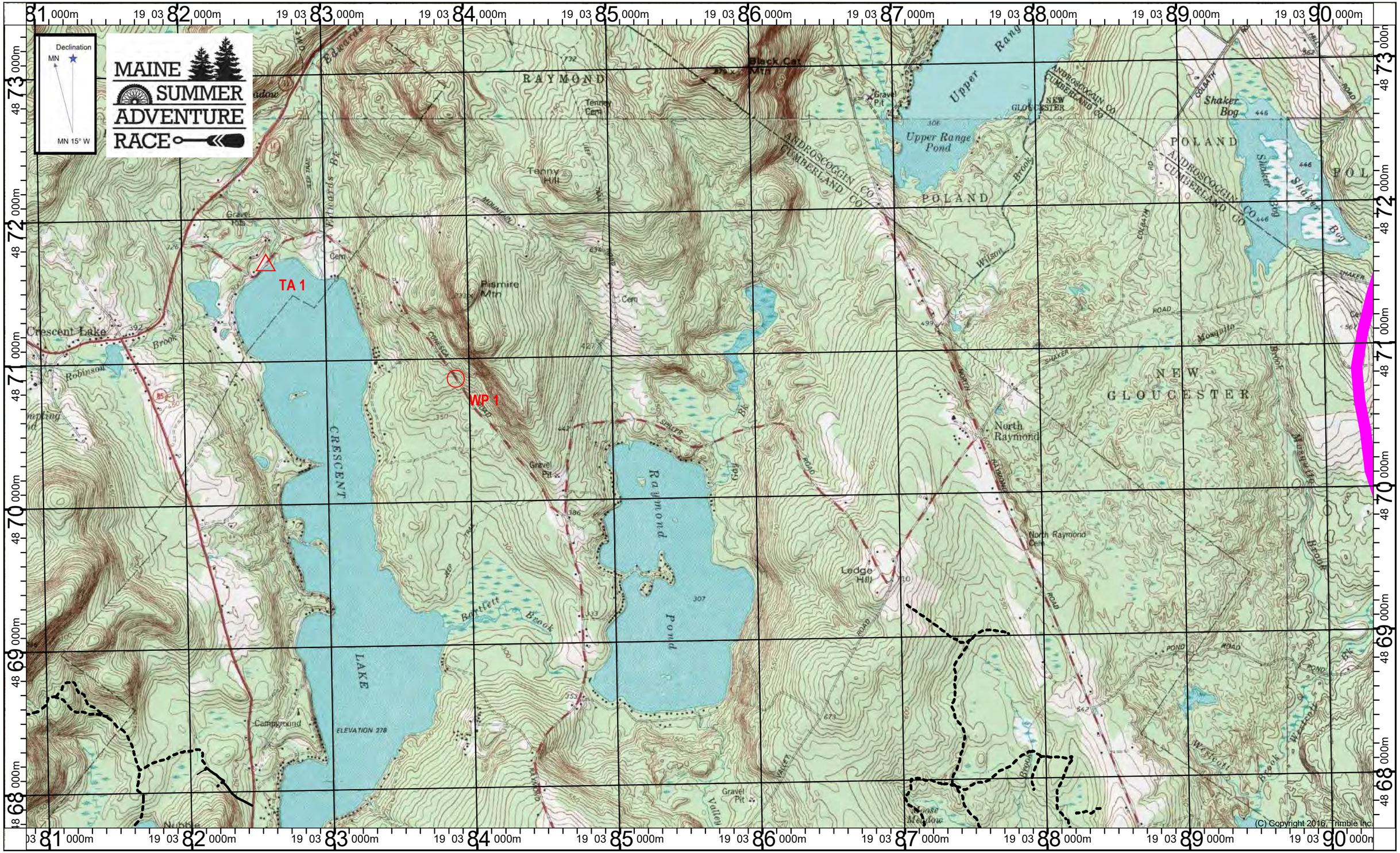

Pineland to Raymond Bike
Stage 1 Map 3

SCALE 1:24000

0 1 2 Miles

0 1 2 3 Kilometers

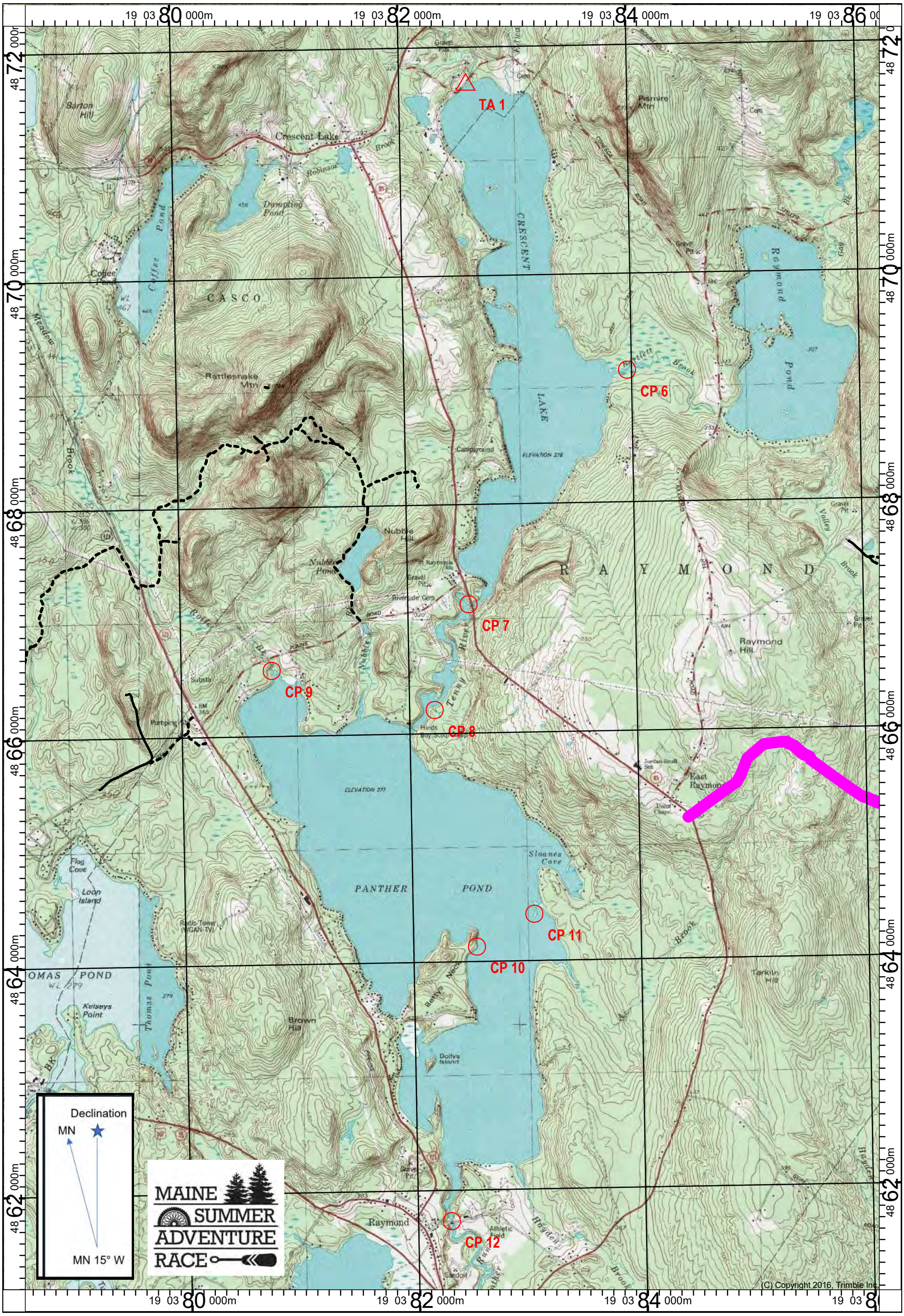

Crescent Lake + Panther Pond
Stage 2 Paddle

SCALE 1:30000

0 1 Mile

0 1 2 Kilometers

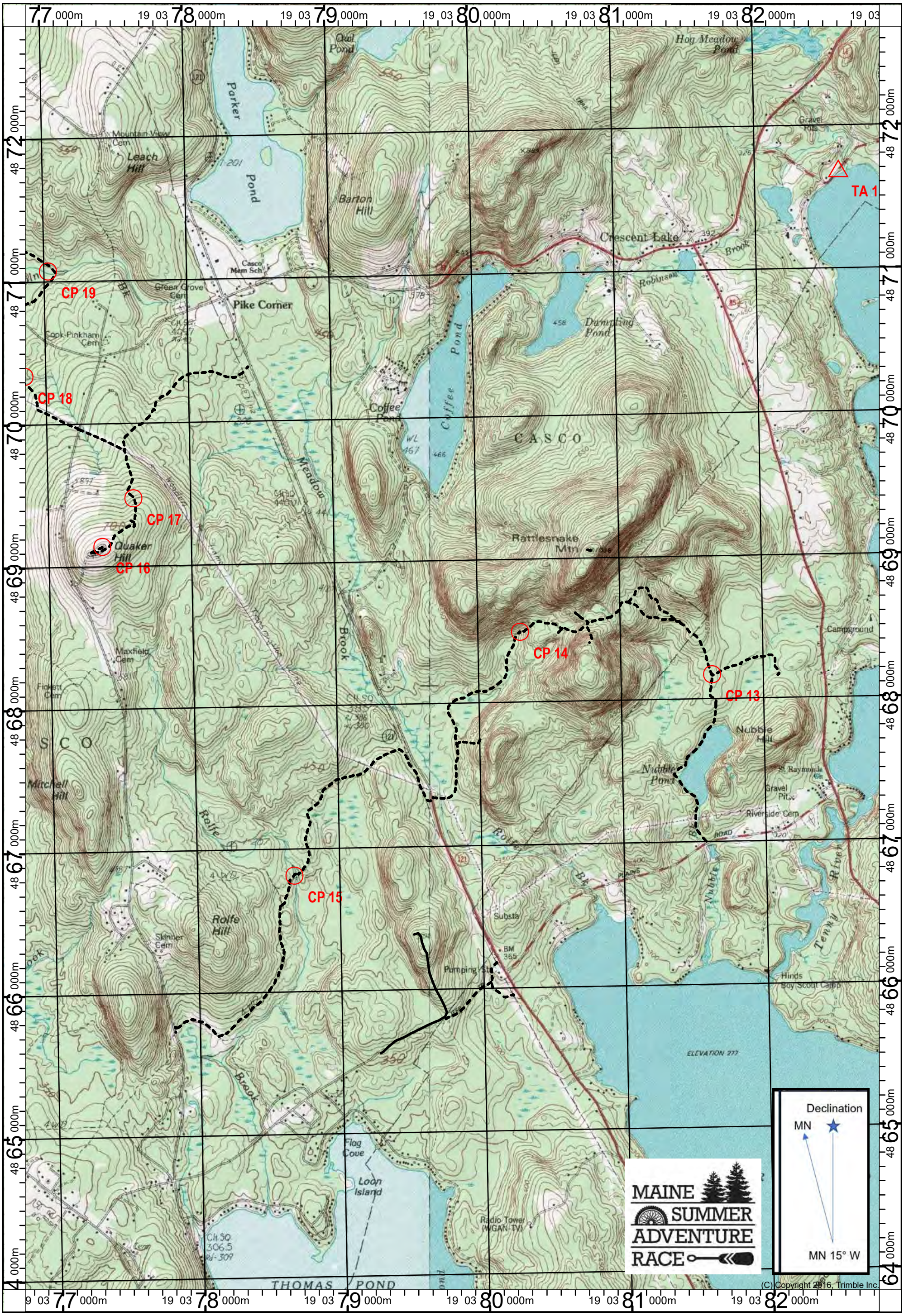

Rattlesnake Mountain +
Jugtown Forest Bike
Stage 3 Map 1

SCALE 1:24000

0 1 Mile

0 1 2 Kilometers

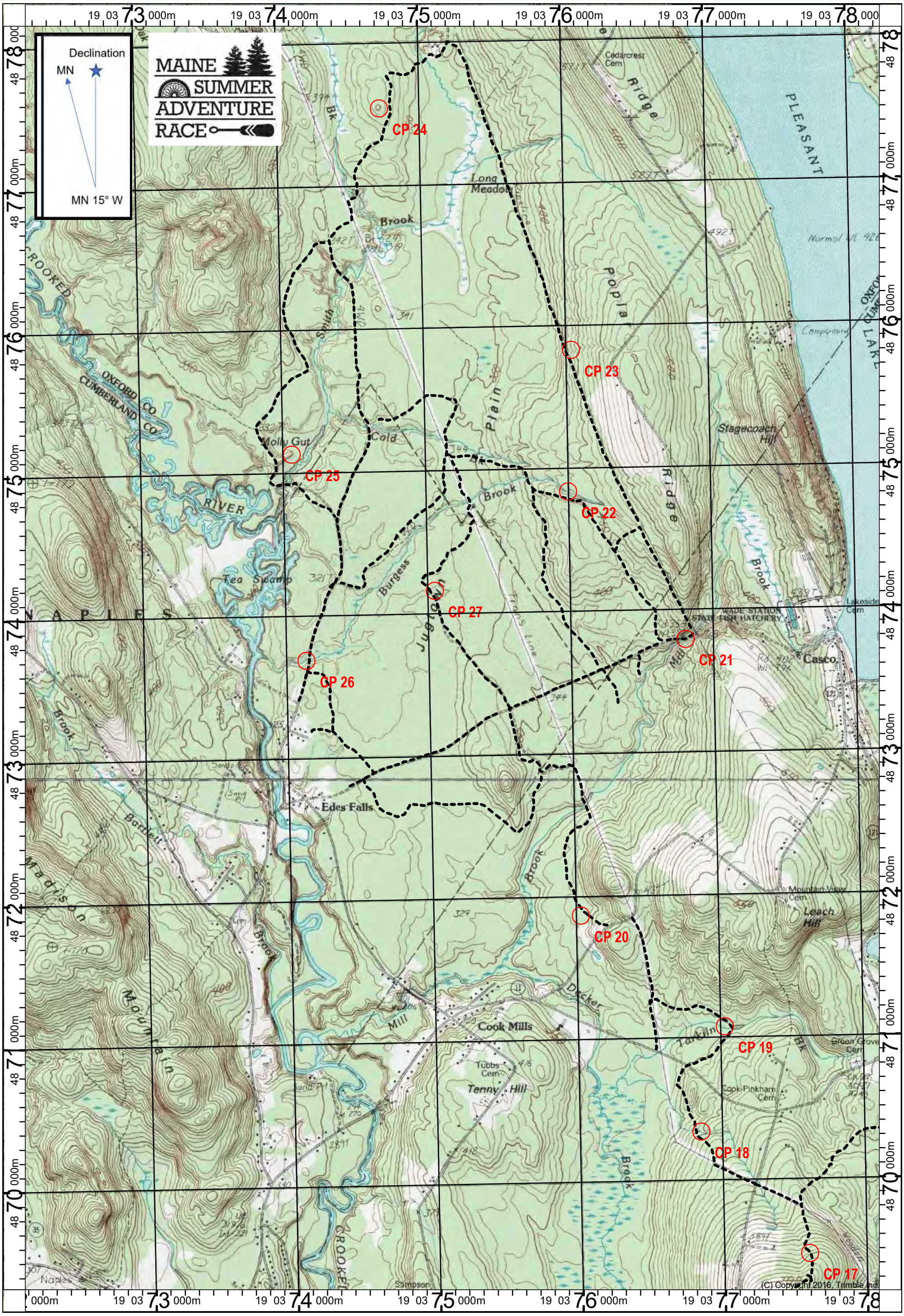

Rattlesnake Mountain and Jugtown Forest Bike Stage 3 Map 2

SCALE 1:24000

0 — 1 Mile

0 — 1 — 2 Kilometers

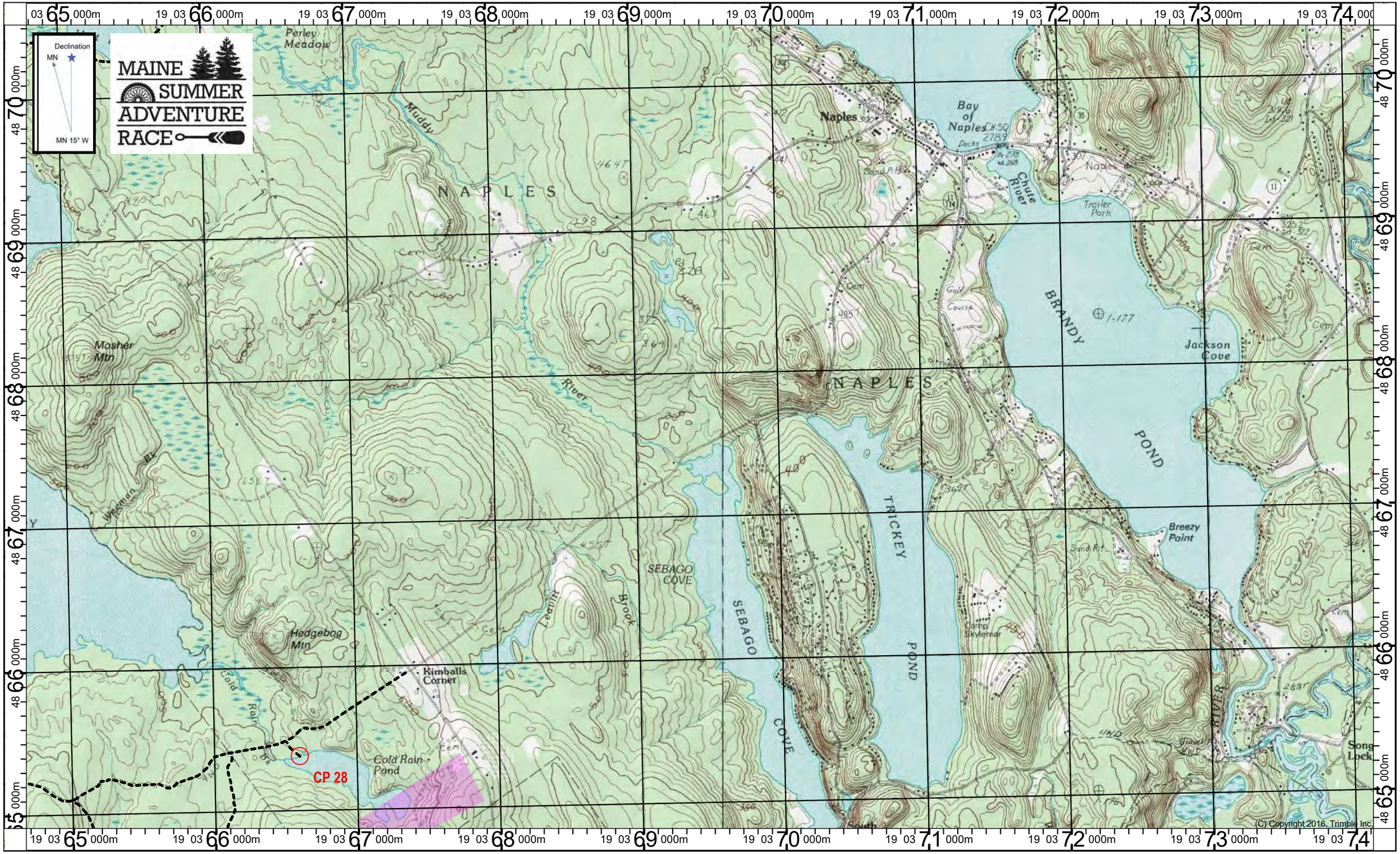

Rattlesnake Mountain and Jugtown Forest Bike
Stage 3 Map 3

SCALE 1:24000

Miles: 0 1 2

Kilometers: 0 1 2 3

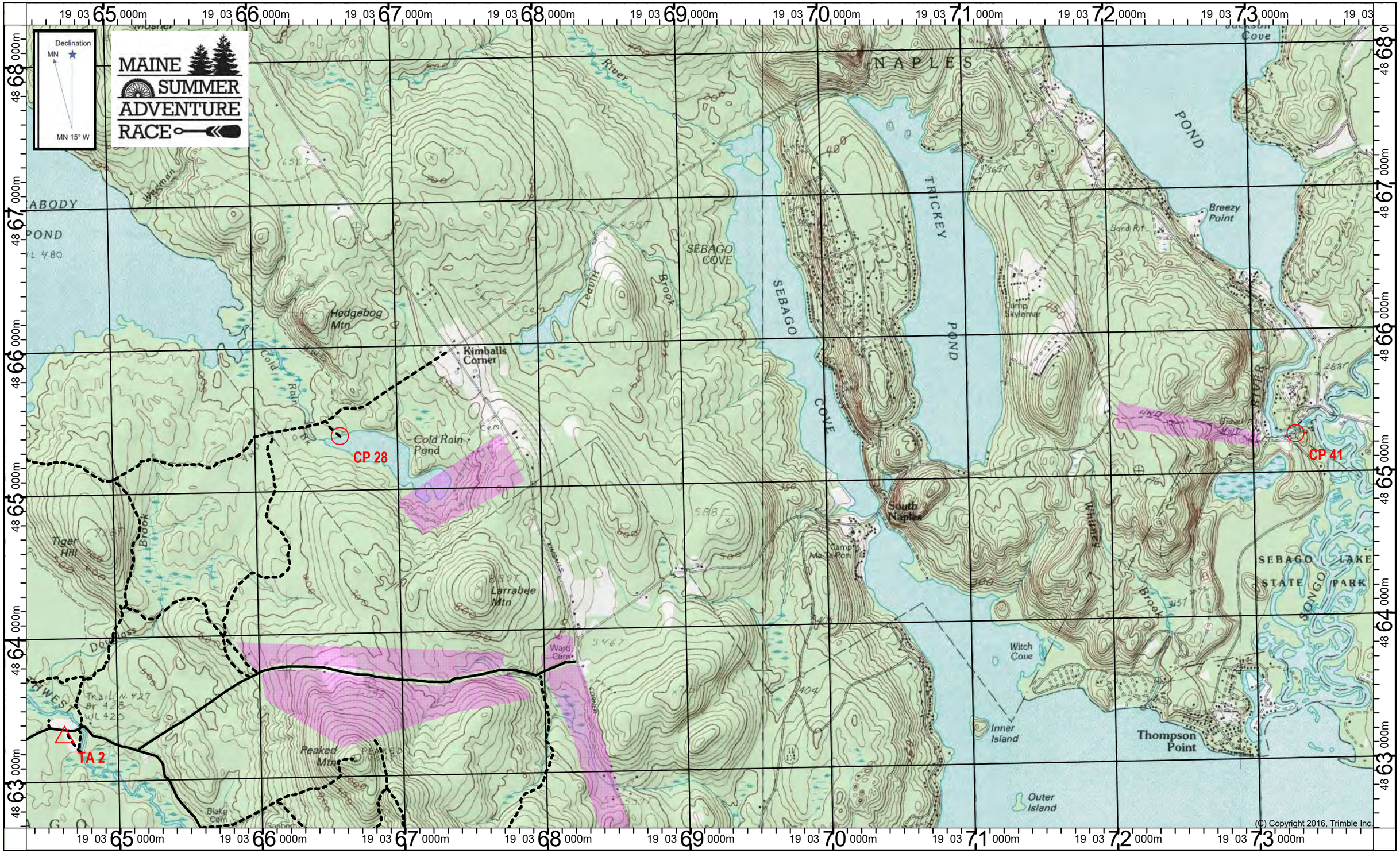

Tiger Hill Community Forest Bike
Stage 3 Map 4 & Stage 5 Map 1

SCALE 1:24000

Miles: 0 1 2

Kilometers: 0 1 2 3

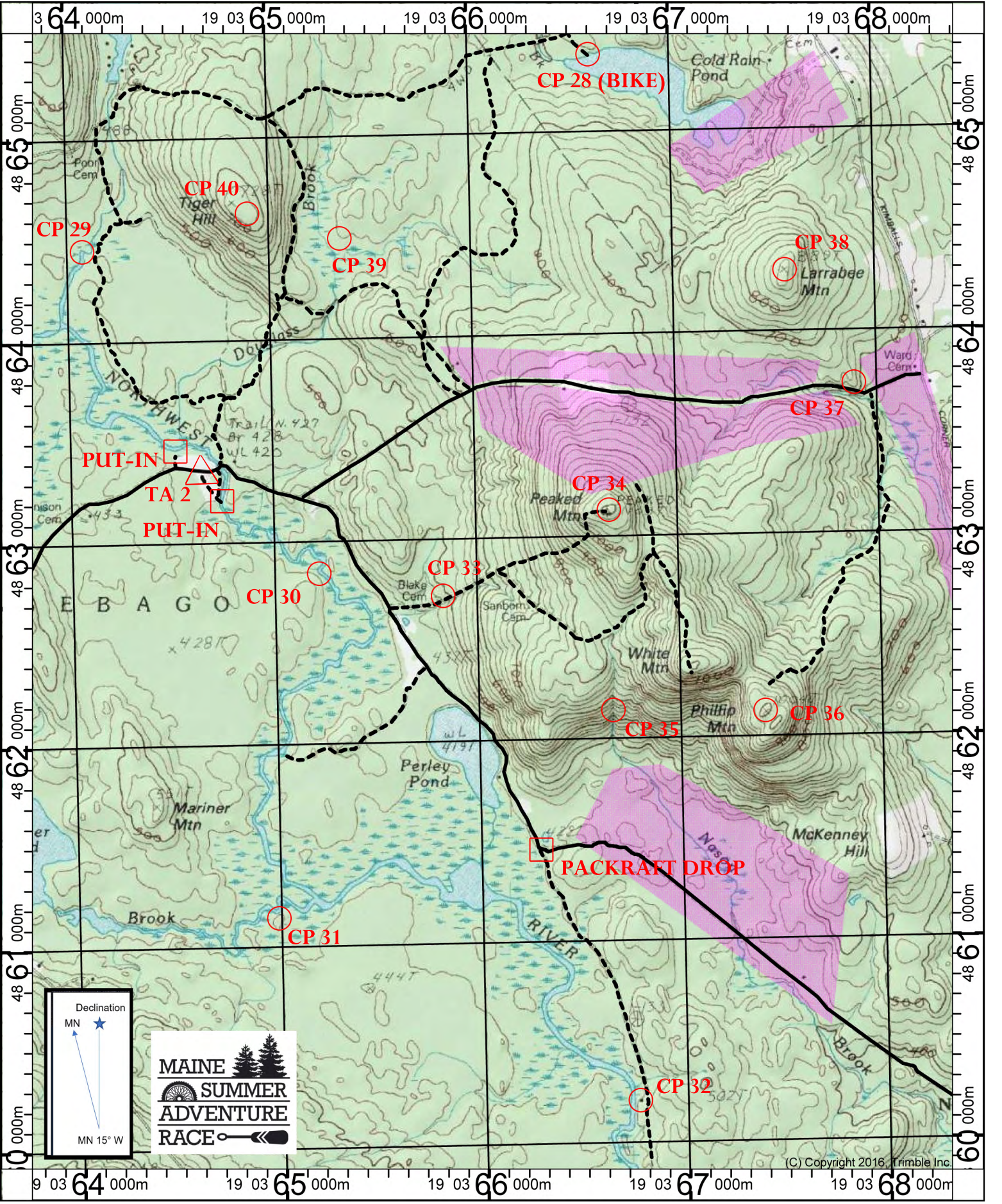

Tiger Hill Communify Forest
Stage 4 Trek/Packraft

SCALE 1:24000

0.0 0.1 0.2 0.3 0.4 0.5 0.6 0.7 0.8 0.9
Miles

0 1
Kilometer

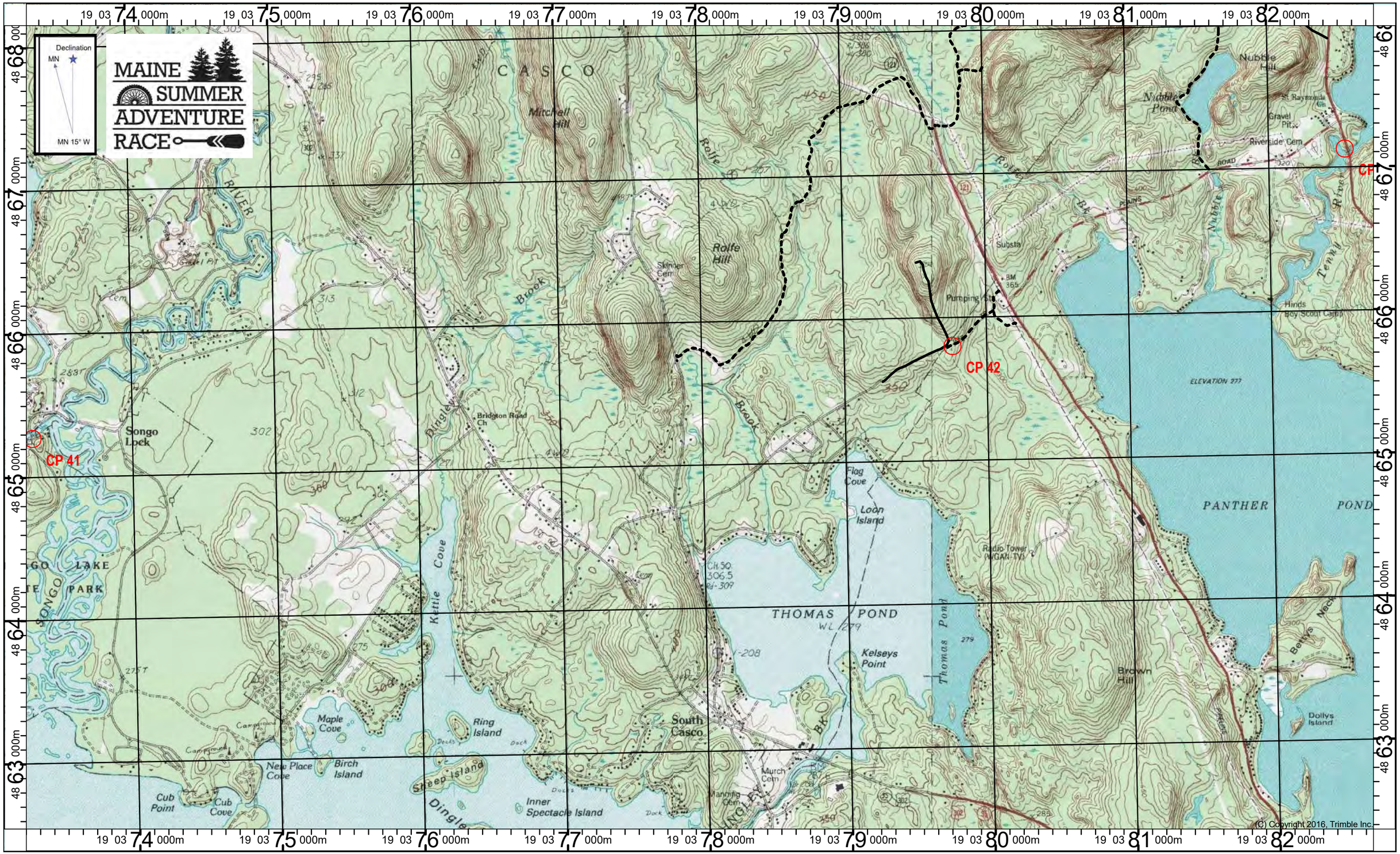

Songo Lock Bike
Stage 5 Map 2

SCALE 1:24000

0 1 2 Miles

0 1 2 3 Kilometers

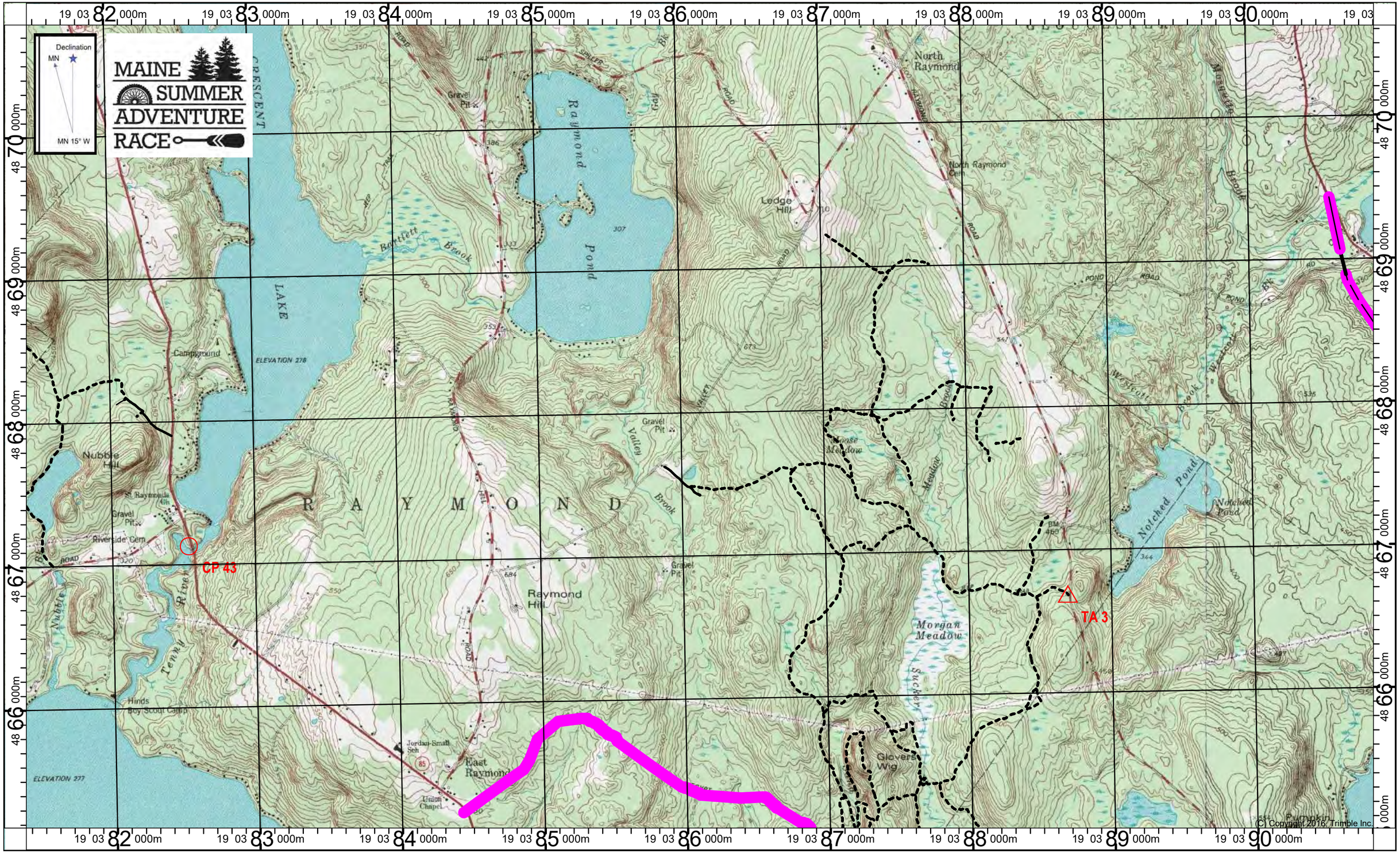

Songo Lock Bike
Stage 5 Map 3

SCALE 1:24000

Miles: 0 1 2

Kilometers: 0 1 2 3

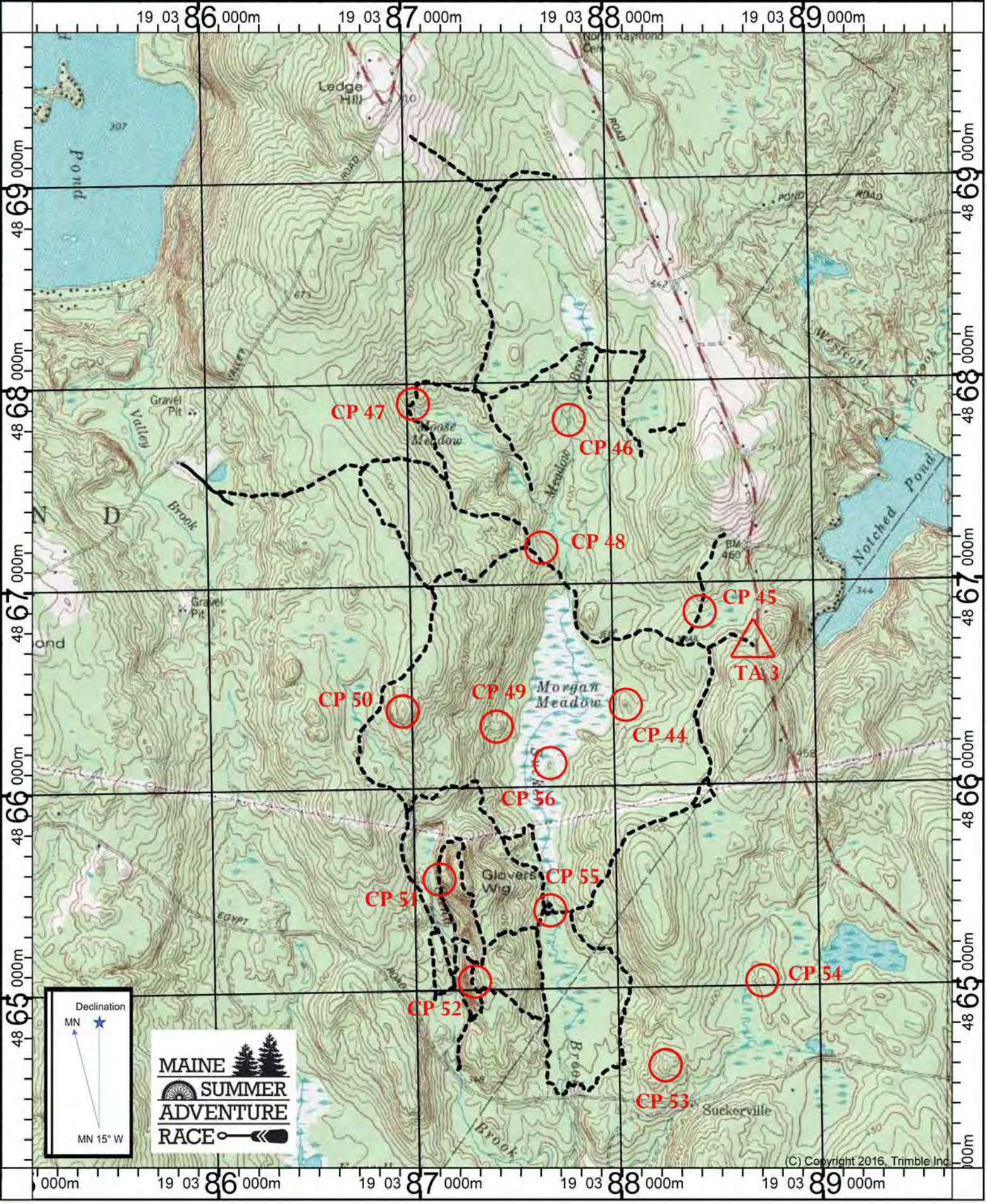

Morgan Meadow WMA
Stage 6 Trek

SCALE 1:24000

0.0 0.1 0.2 0.3 0.4 0.5 0.6 0.7 0.8 0.9
Miles

0 1
Kilometer

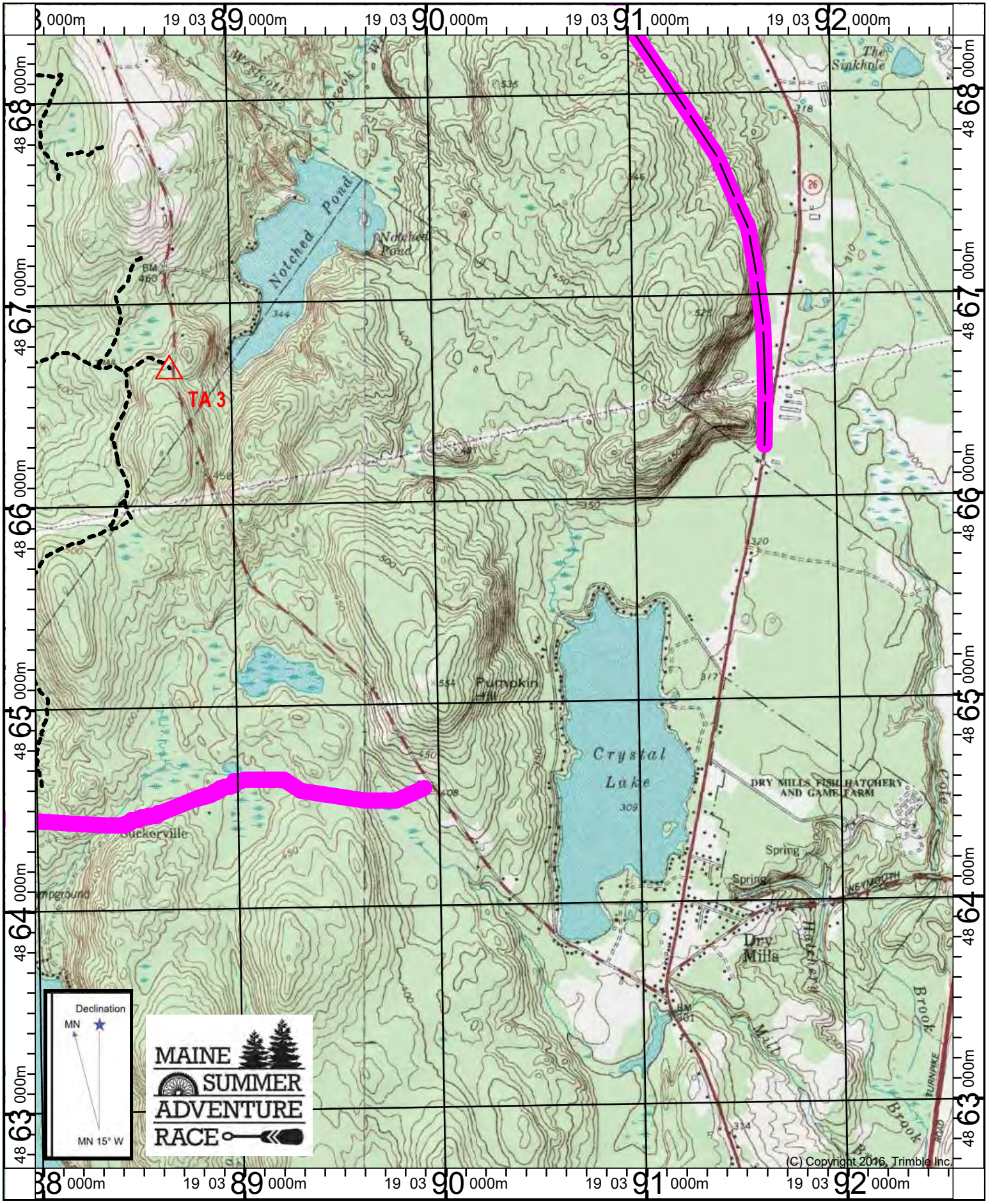

Raymond to Pineland Bike
Stage 7 Map 1

SCALE 1:24000

0.0 0.1 0.2 0.3 0.4 0.5 0.6 0.7 0.8 0.9
Miles

0 1
Kilometer