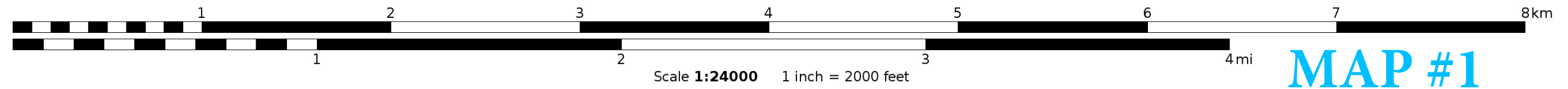
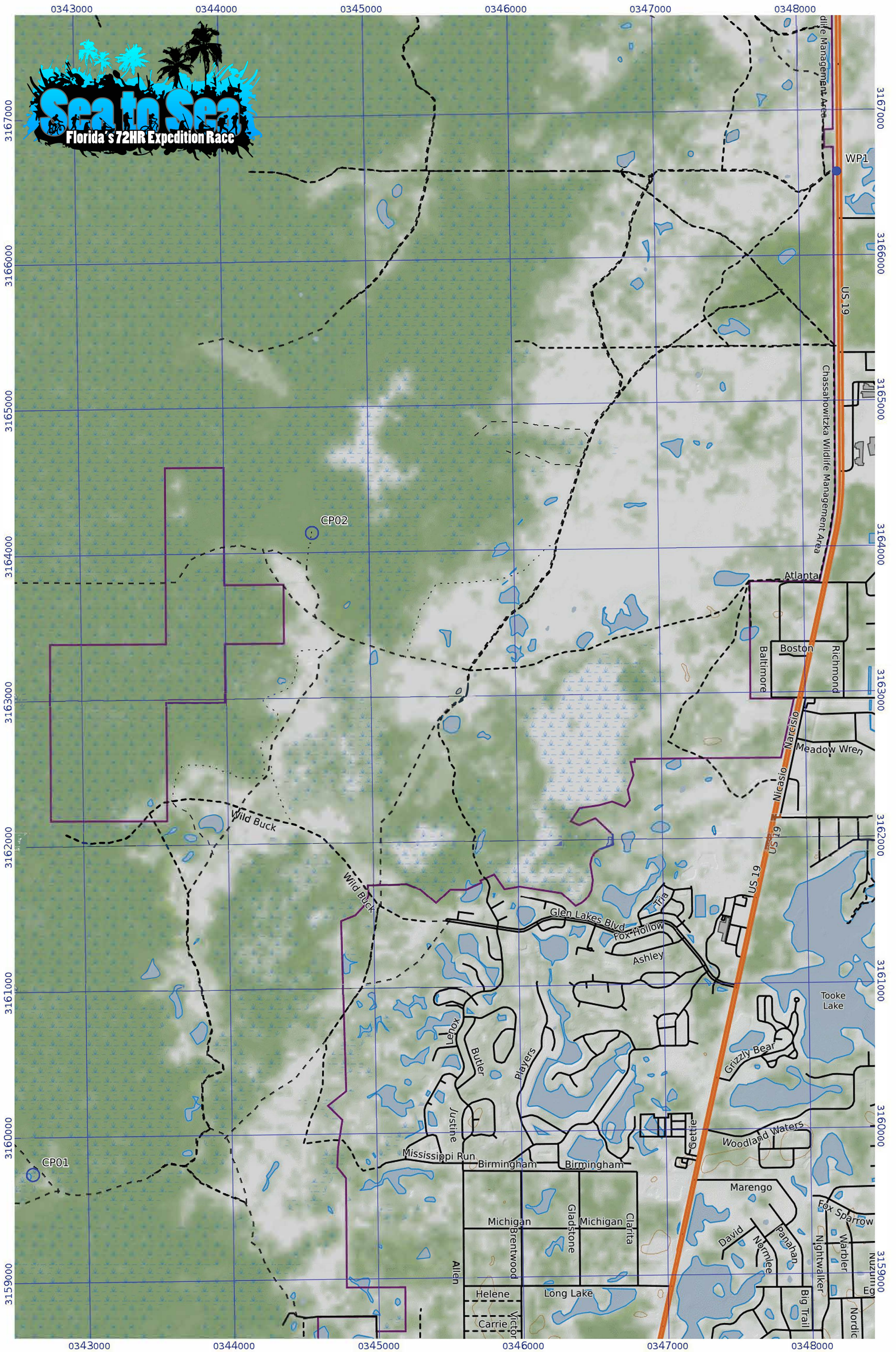


Mercator Projection
 WGS84
 UTM Zone 17R
 CALTOPO

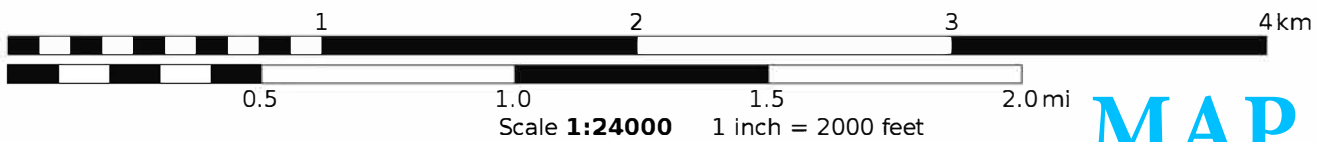


MAP #1



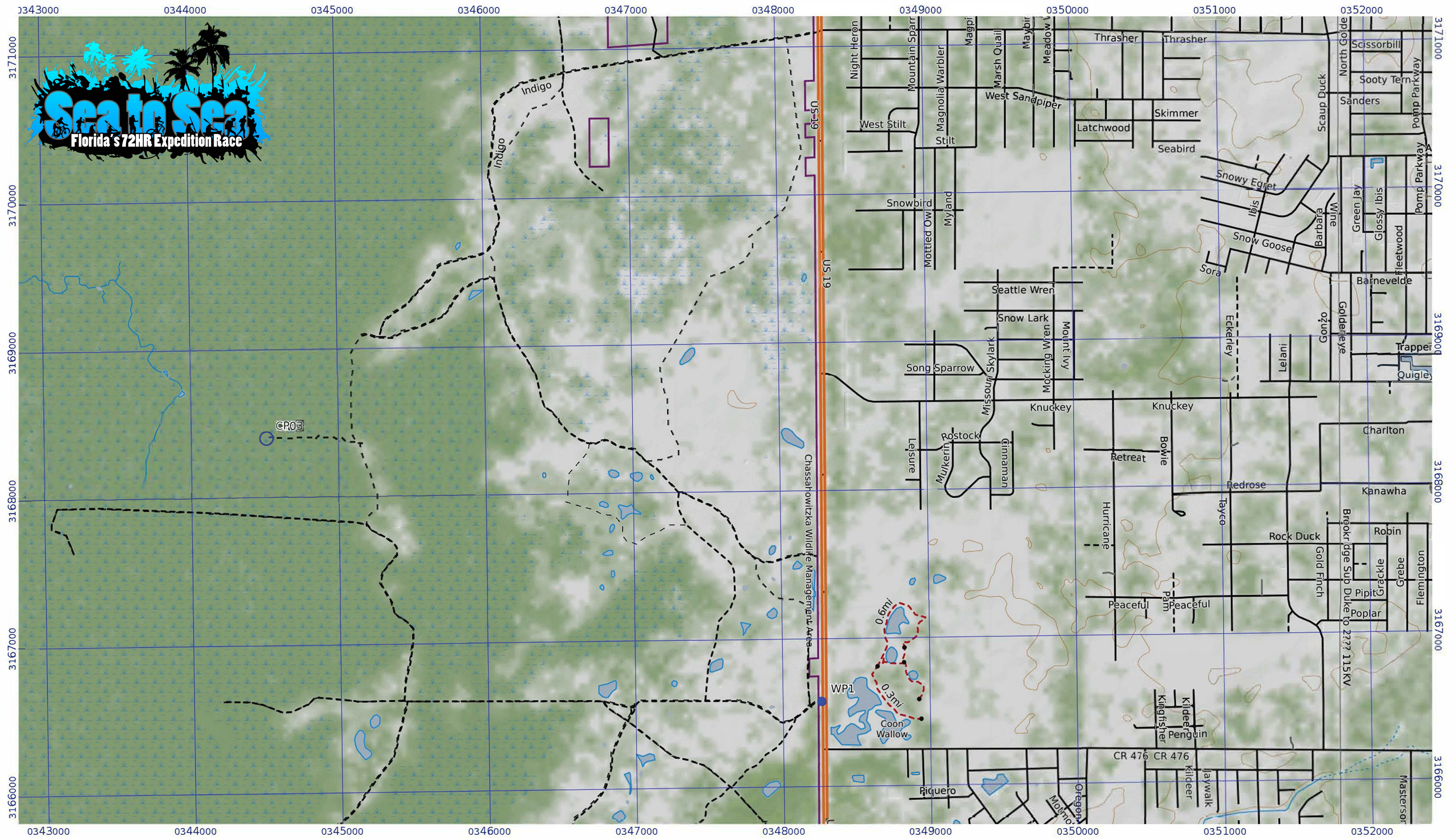


Mercator Projection
WGS84
UTM Zone 17R
 CALTOPO

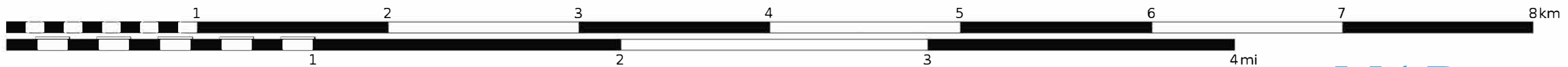


MAP #2





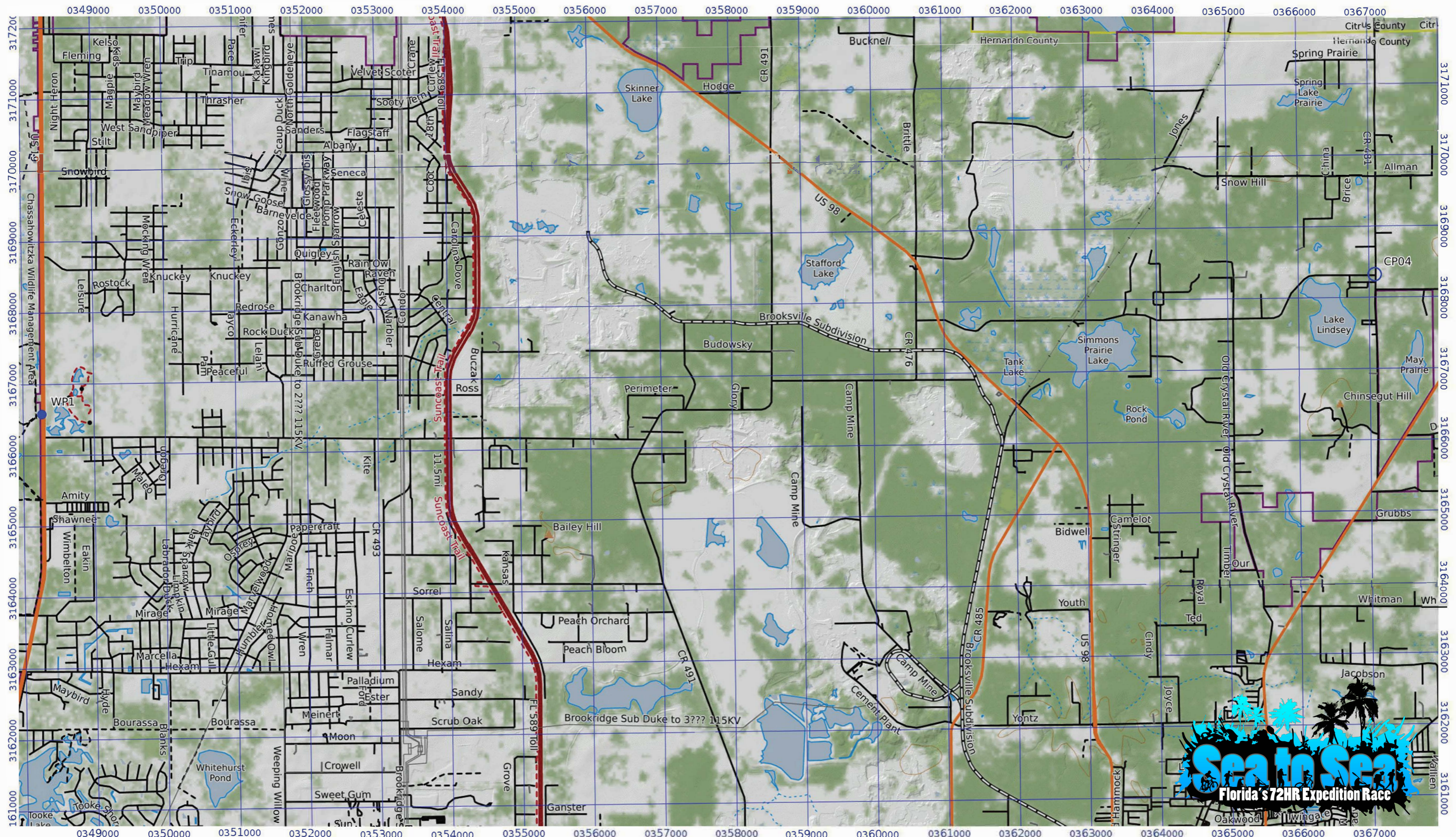
Mercator Projection
WGS84
UTM Zone 17R
 CALTOPO



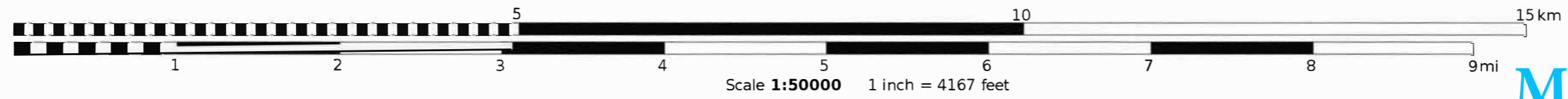
Scale 1:24000 1 inch = 2000 feet

MAP #3

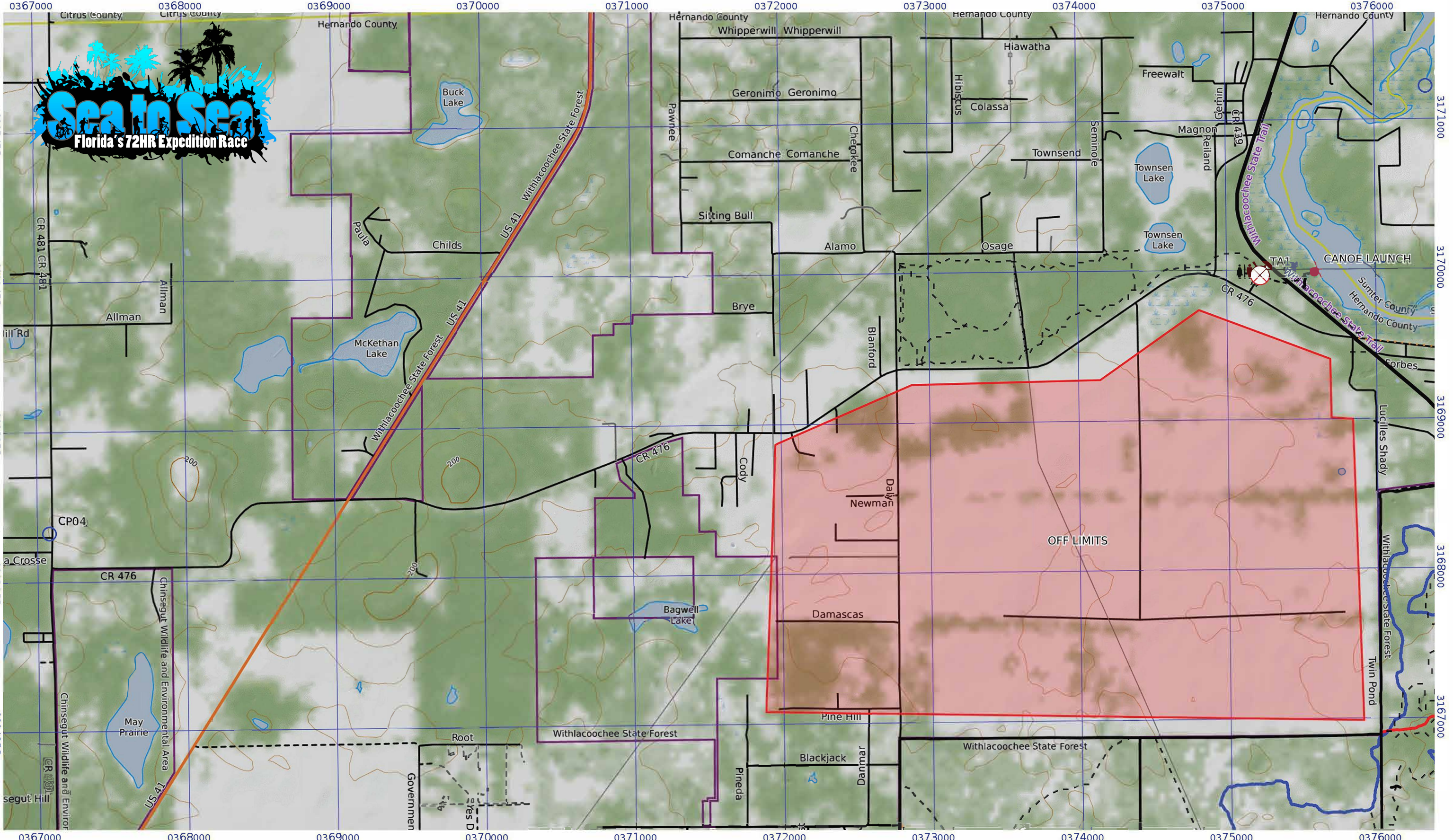




Mercator Projection
 WGS84
 UTM Zone 17R
 CALTOPO



MAP #4



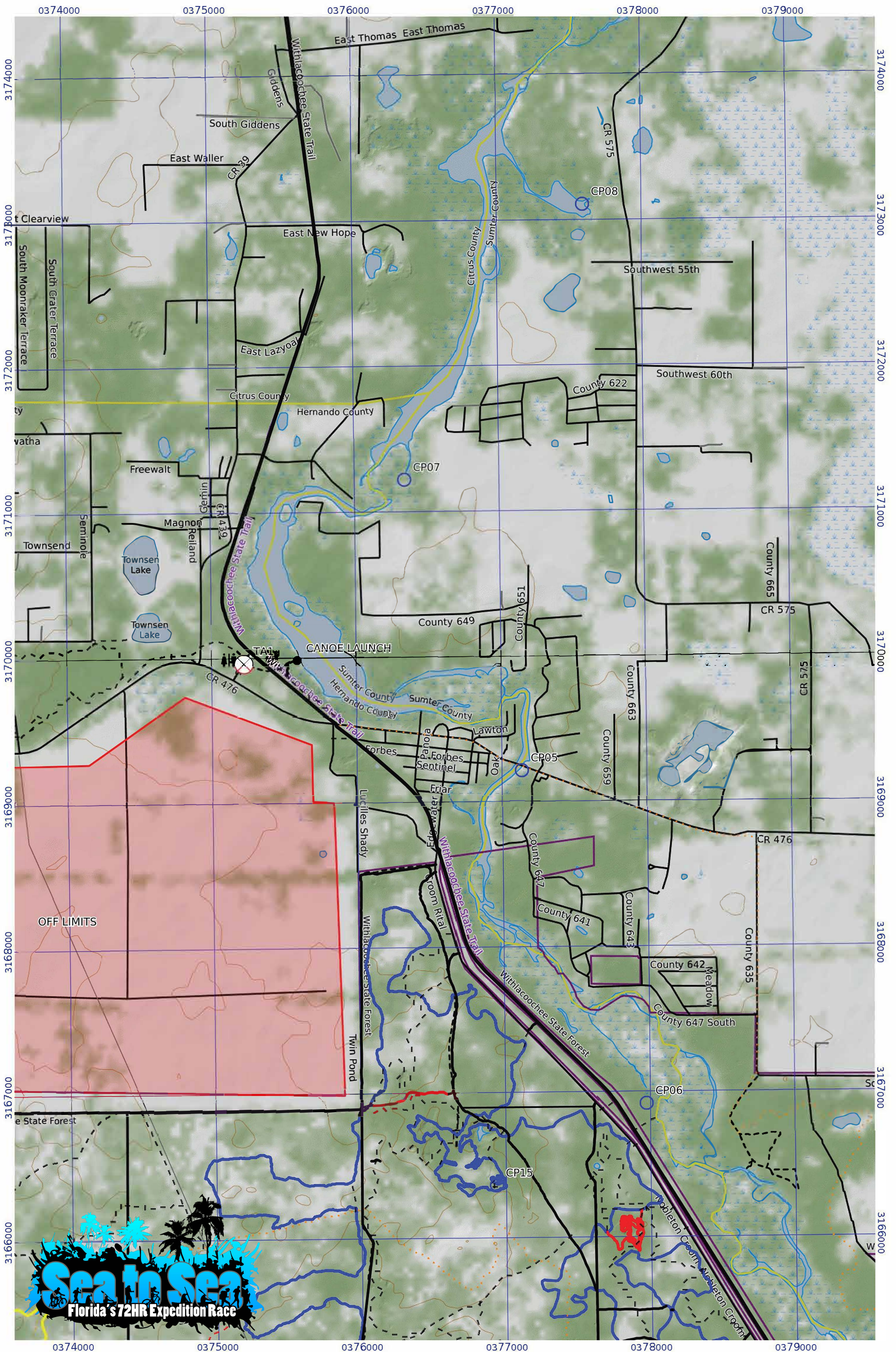
Mercator Projection
WGS84
UTM Zone 17R
CALTOPO



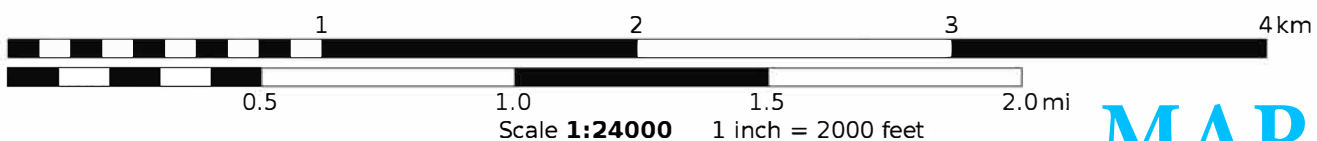
Scale 1:24000 1 inch = 2000 feet

MAP #5



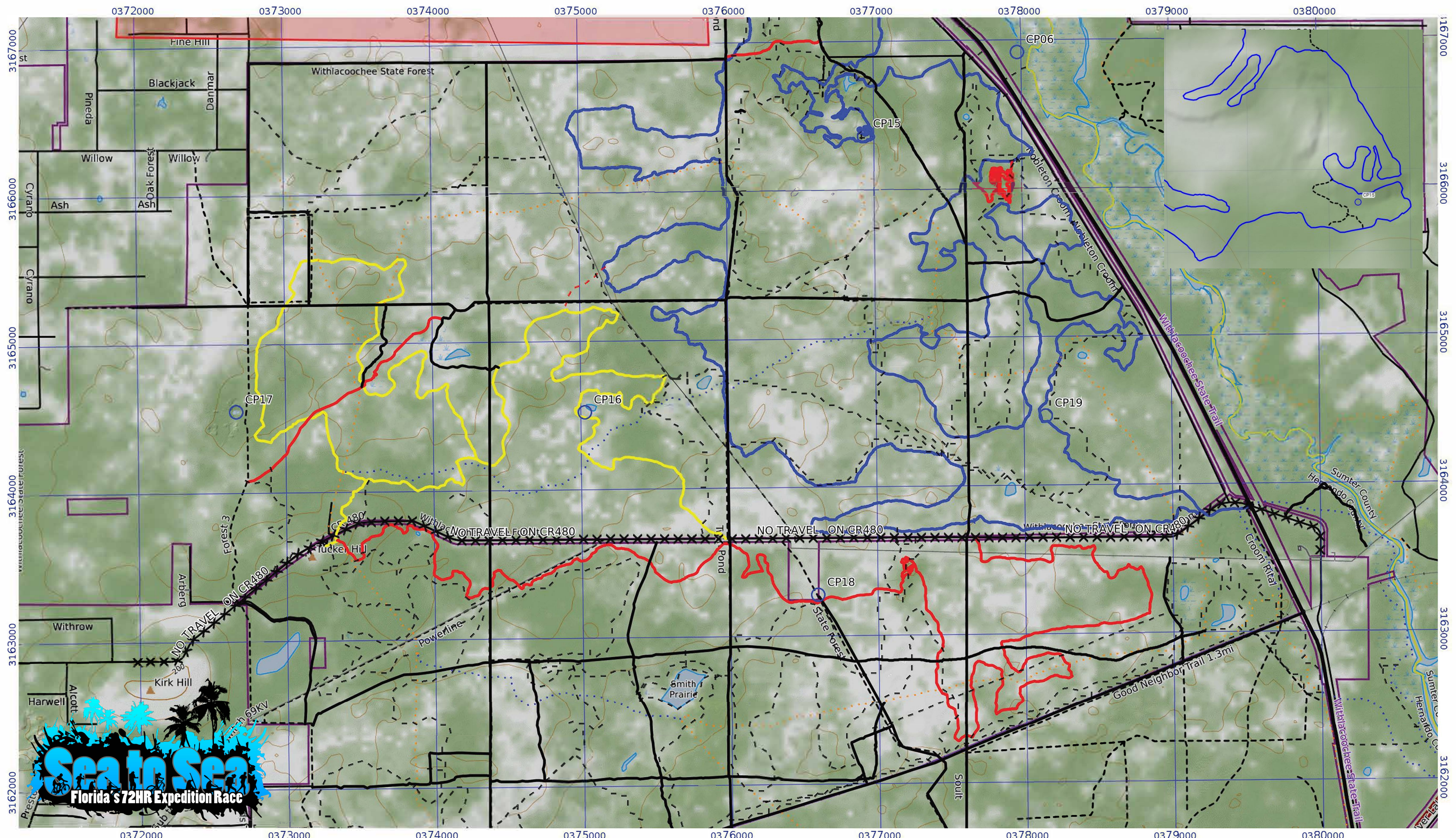


Mercator Projection
 WGS84
 UTM Zone 17R
 CALTOPO

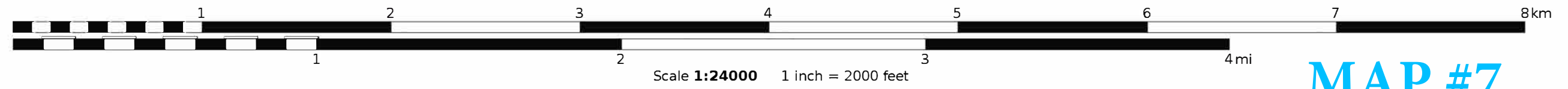


MAP #6



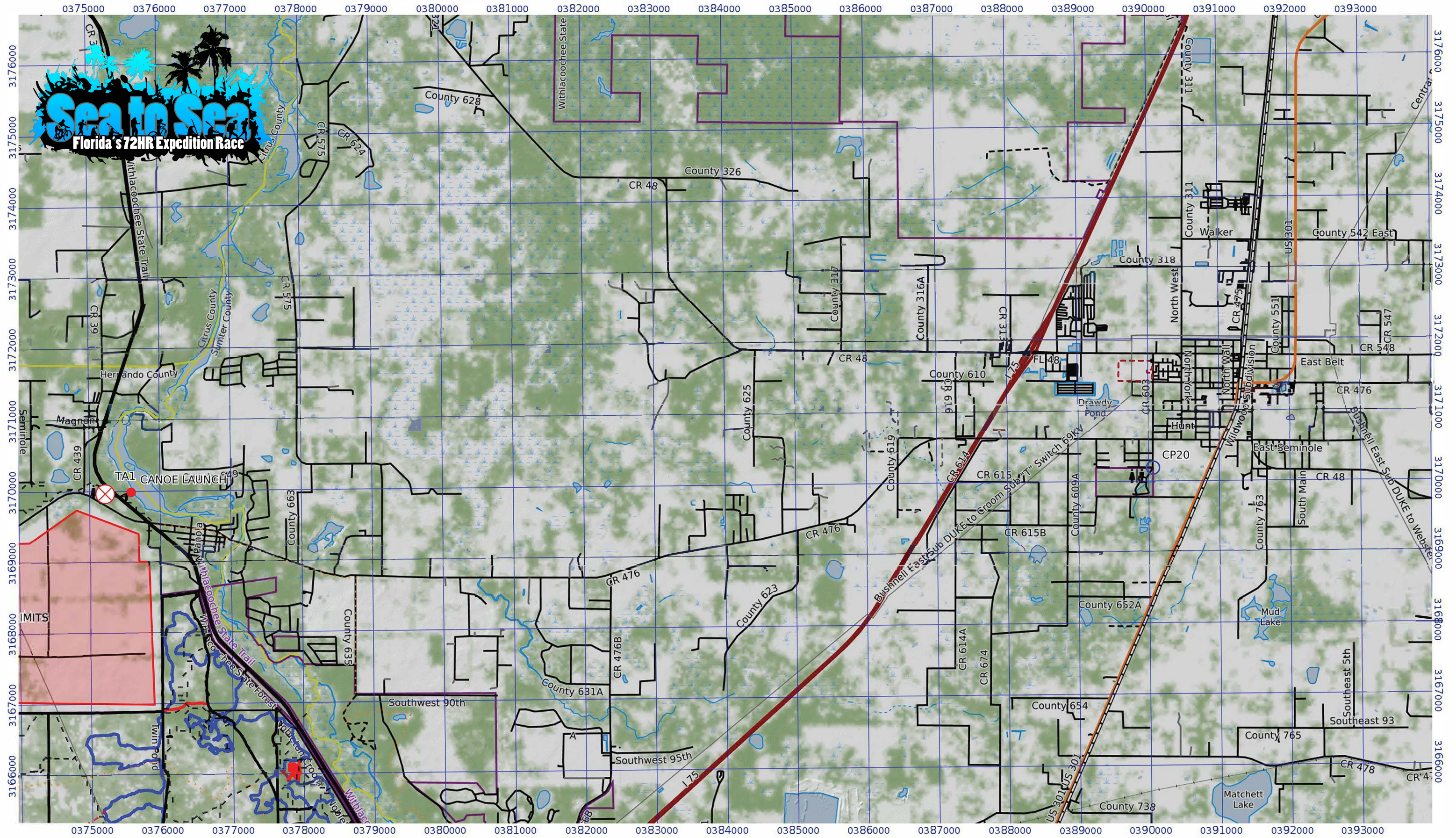


Mercator Projection
 WGS84
 UTM Zone 17R
 CALTOPO

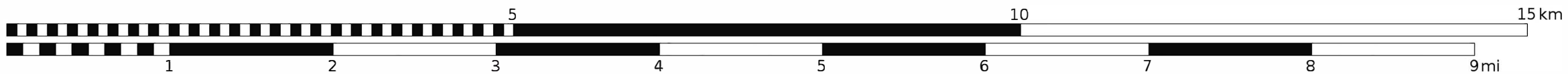


MAP #7

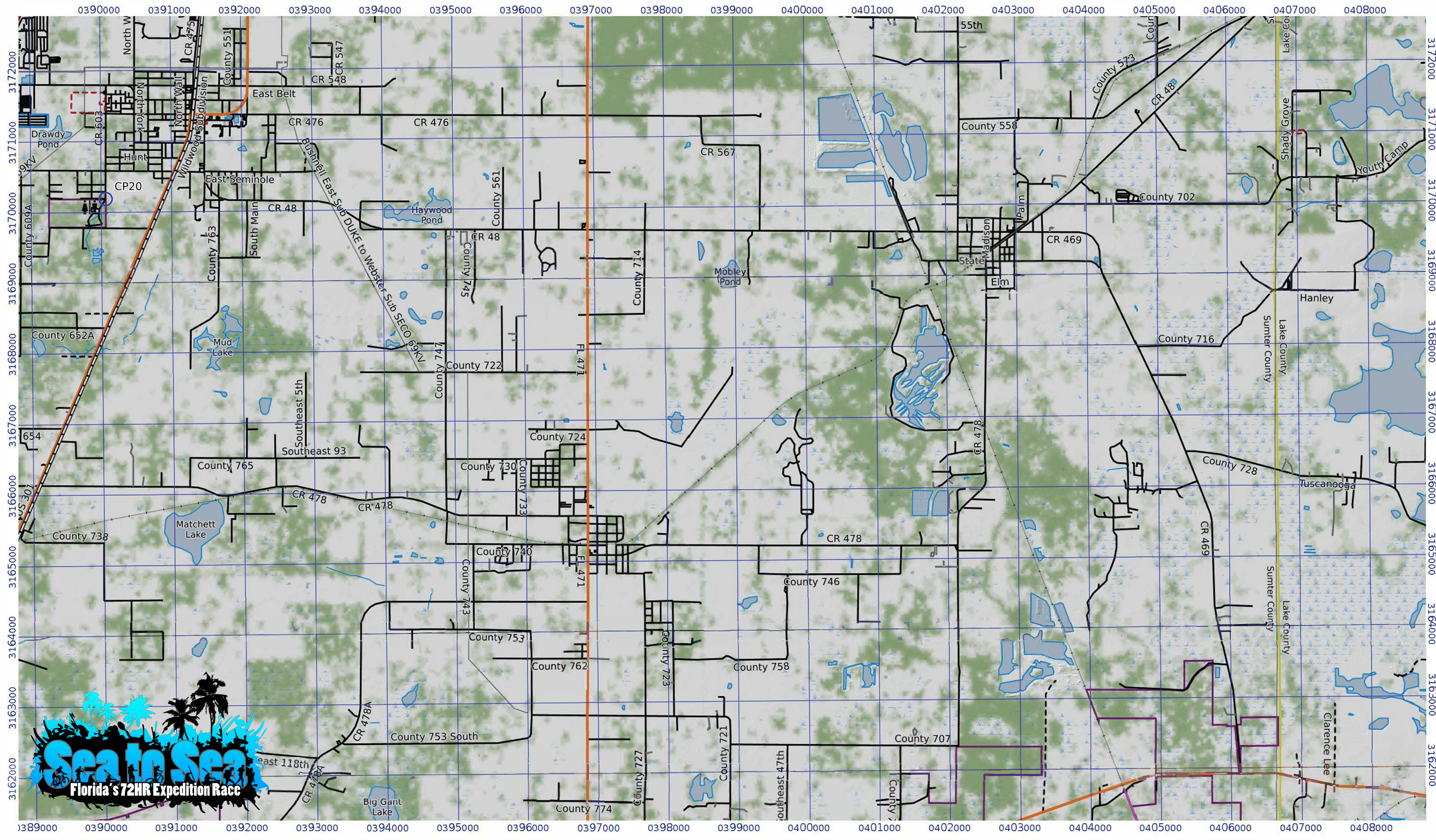




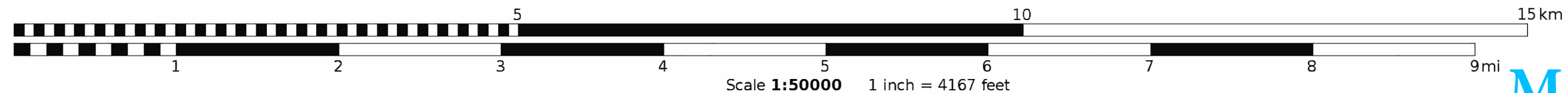
Mercator Projection
 WGS84
 UTM Zone 17R
 CALTOPO



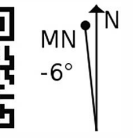
MAP #8

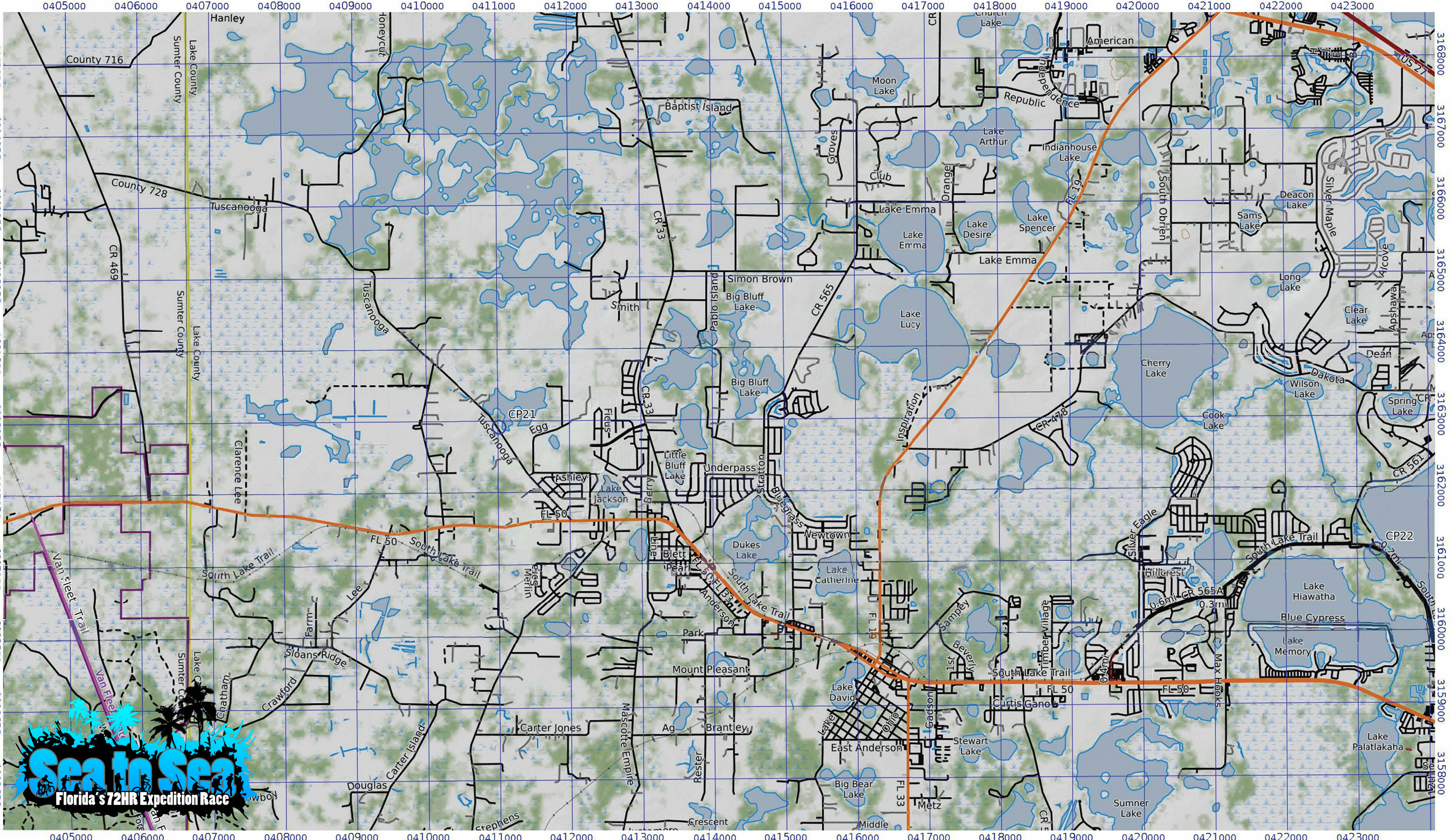


Mercator Projection
 WGS84
 UTM Zone 17R

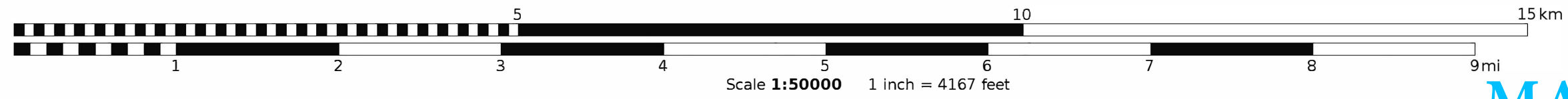


MAP #9



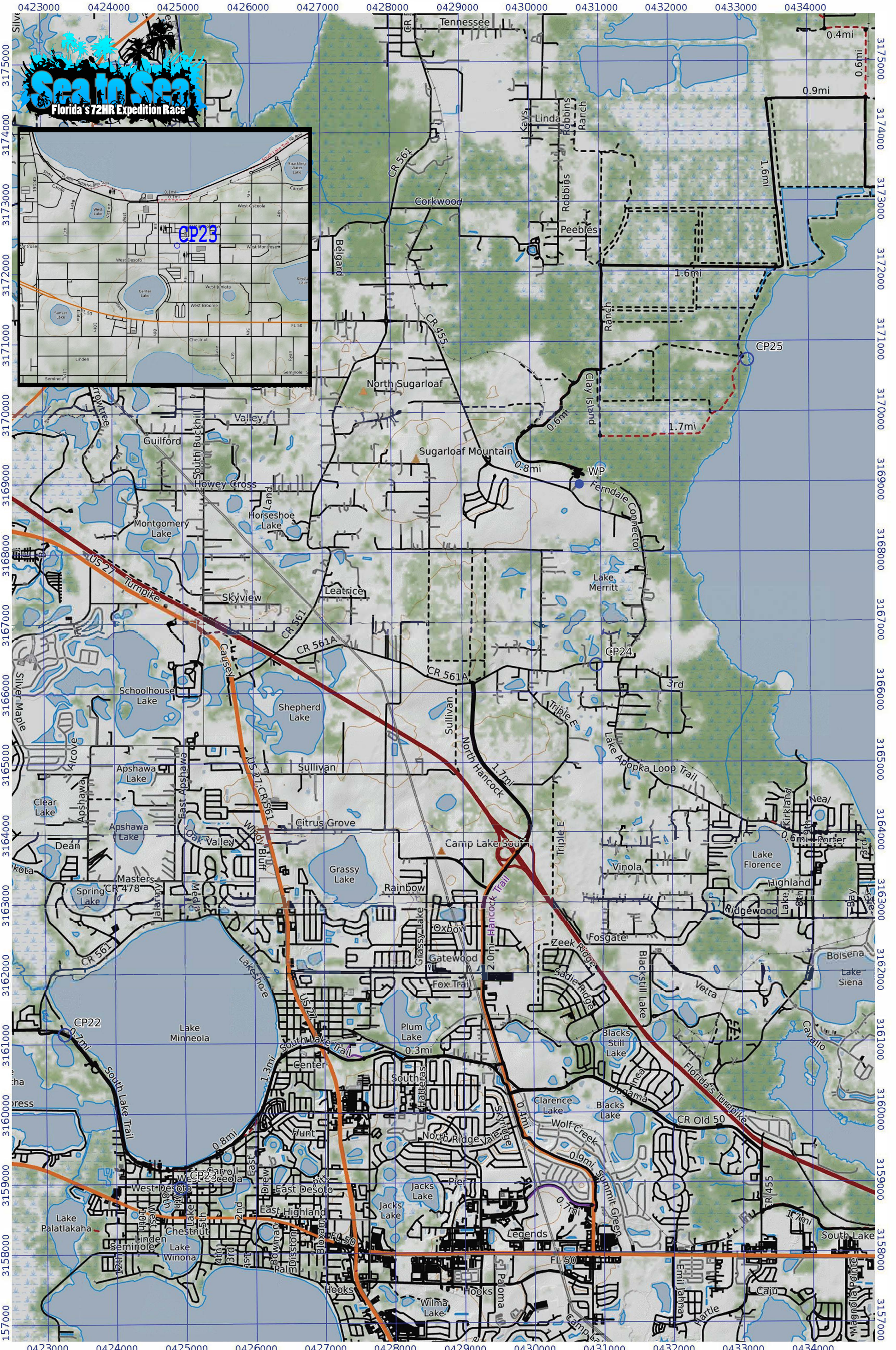


Mercator Projection
 WGS84
 UTM Zone 17R
 CALTOPO

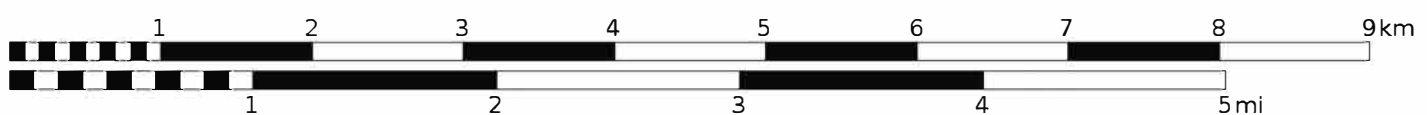


MAP #10

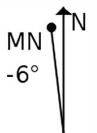




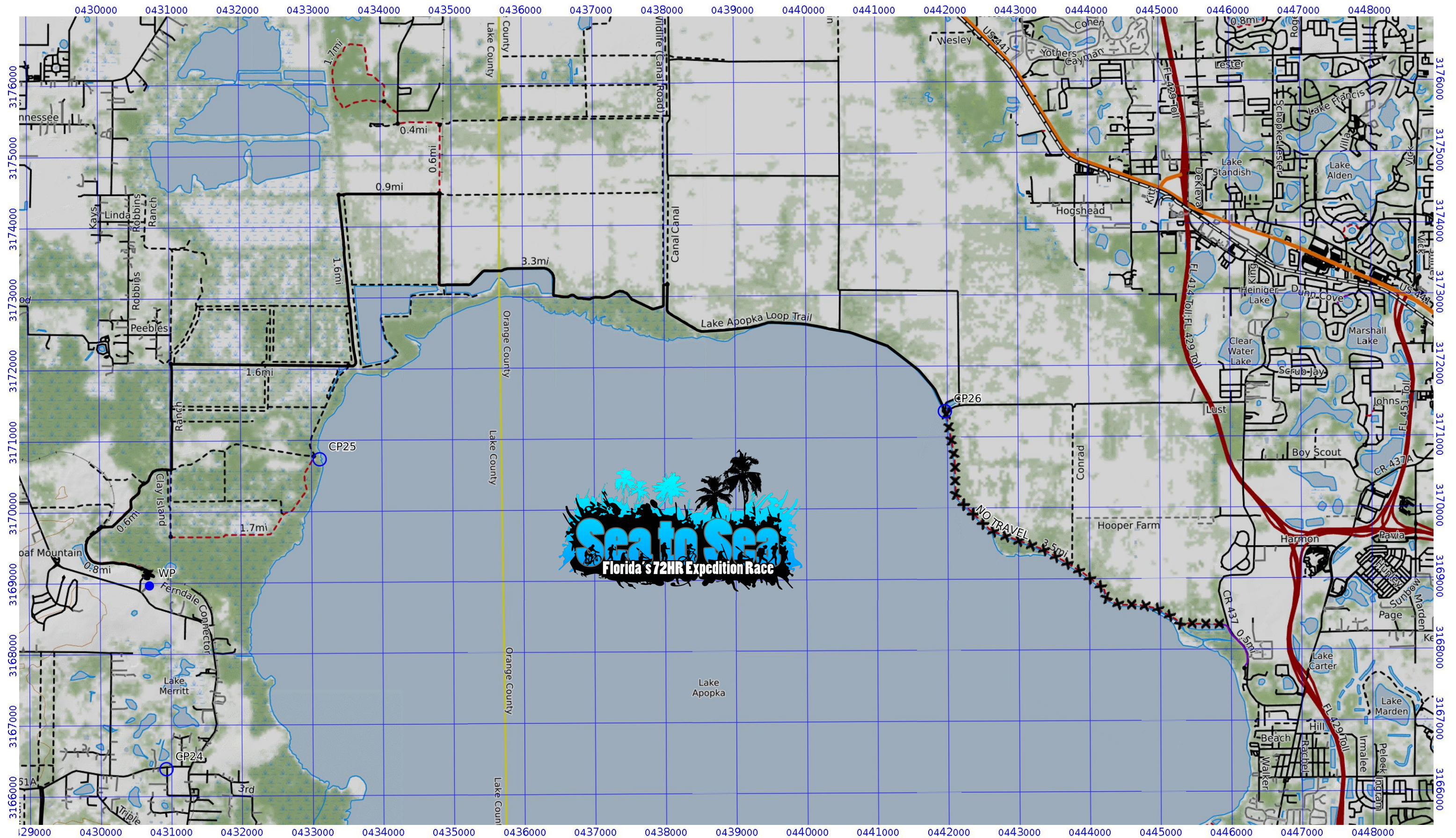
Mercator Projection
WGS84
UTM Zone 17R



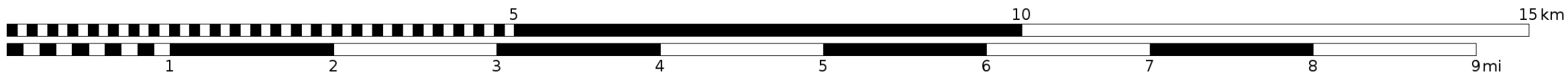
Scale 1:50000 1 inch = 4167 feet



MAP #11



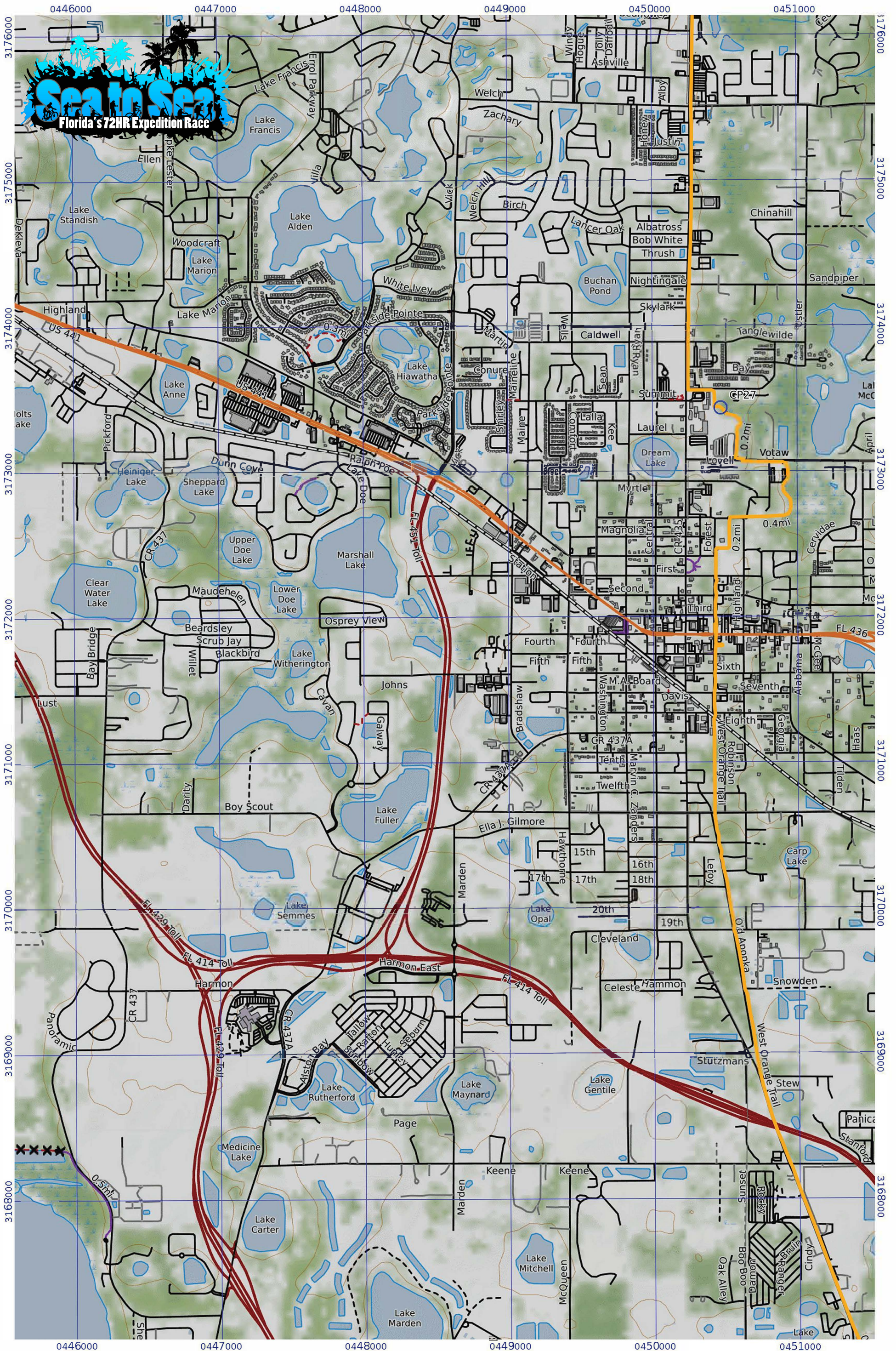
Mercator Projection
 WGS84
 UTM Zone 17R



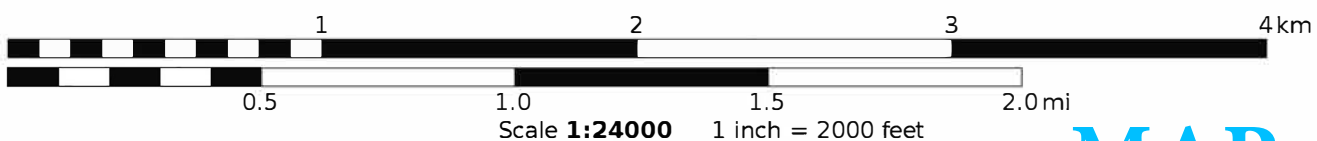
Scale 1:50000 1 inch = 4167 feet

MAP #12

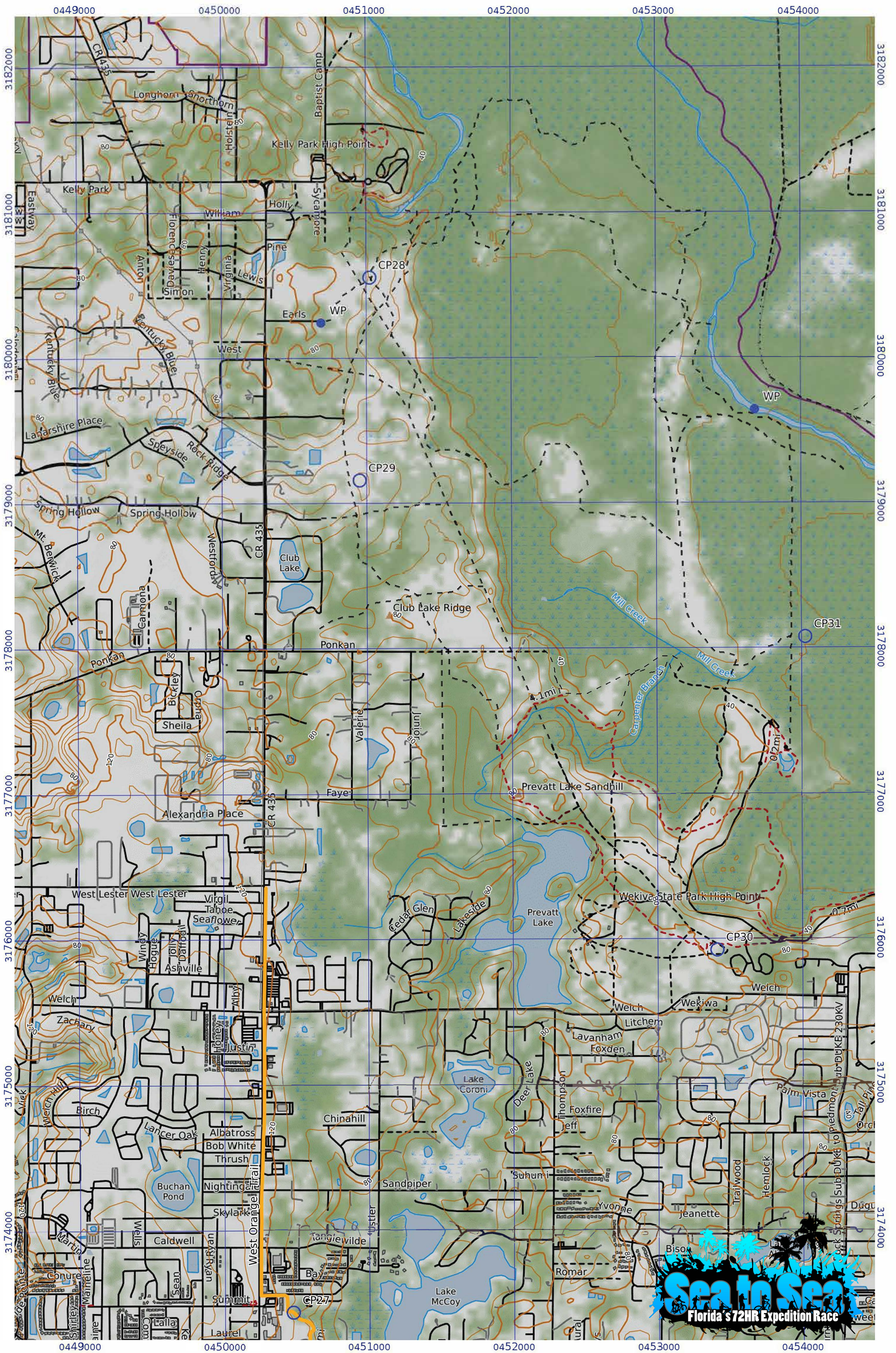




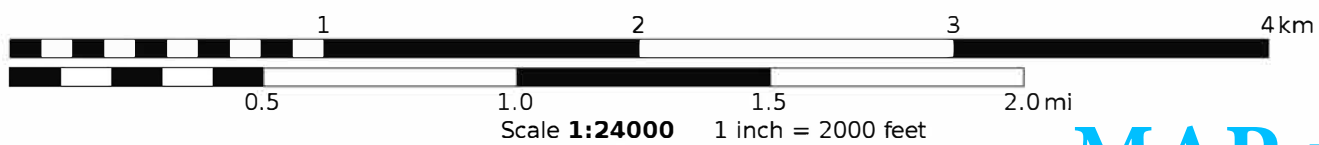
Mercator Projection
 WGS84
 UTM Zone 17R



MAP #13

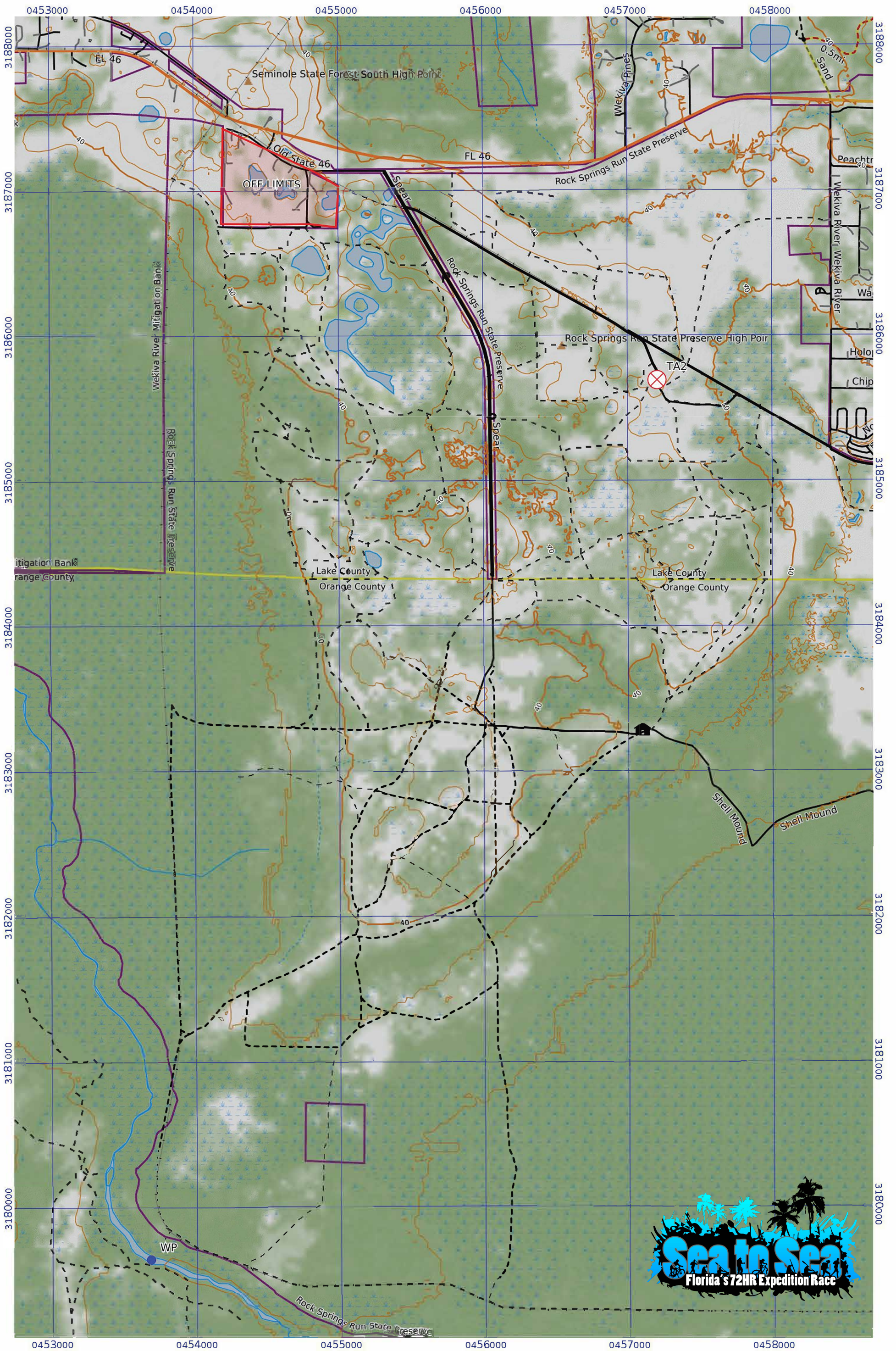


Mercator Projection
 WGS84
 UTM Zone 17R

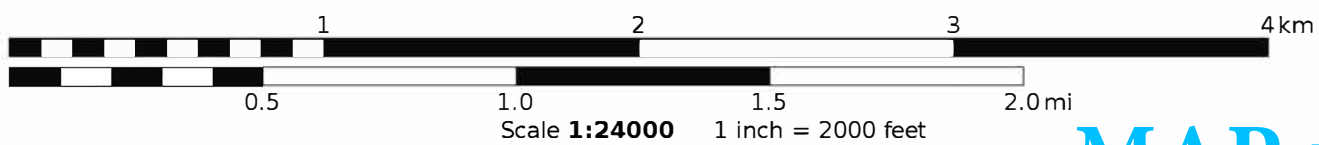


MN
 -7°

MAP #14



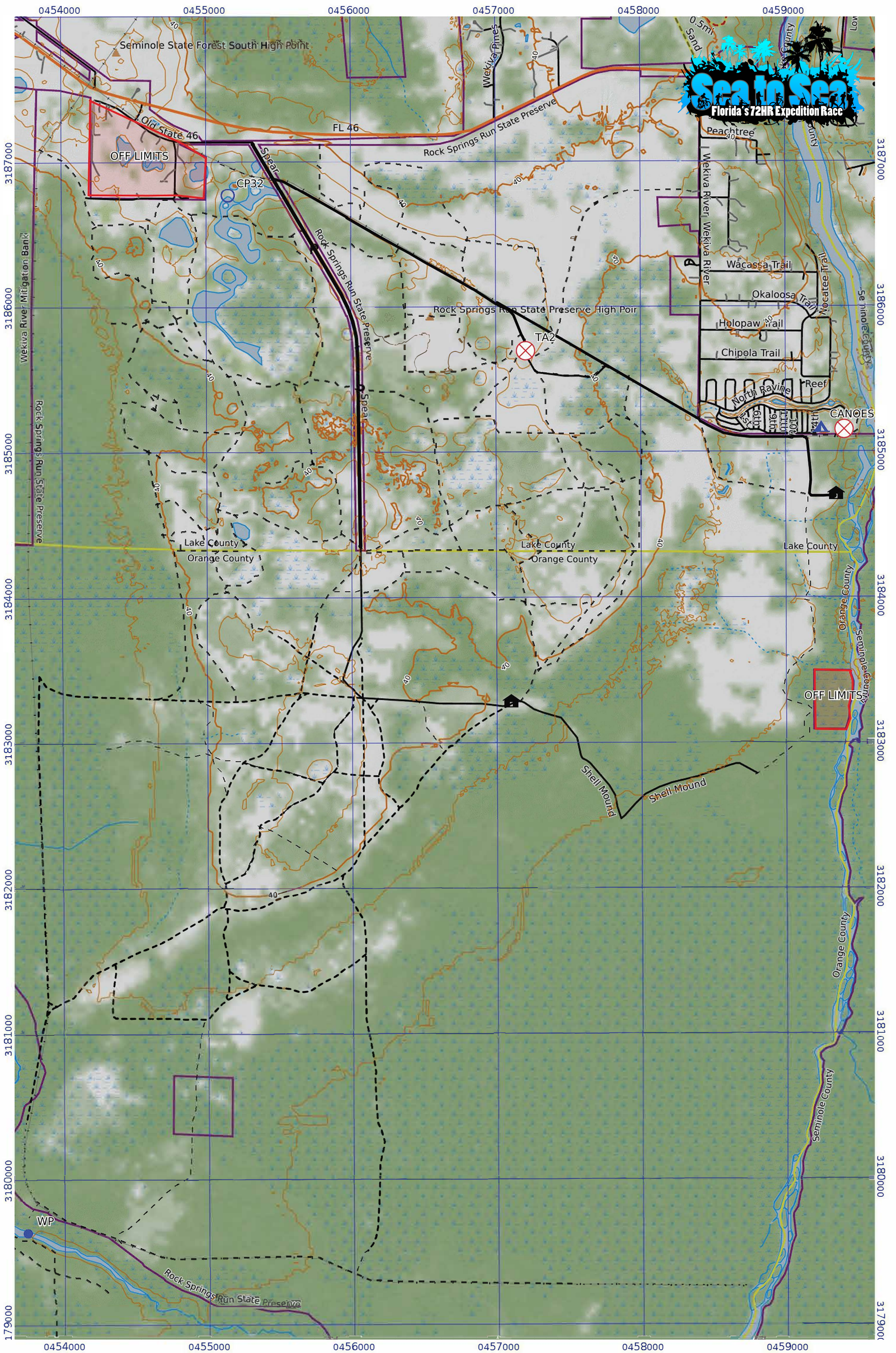
Mercator Projection
 WGS84
 UTM Zone 17R



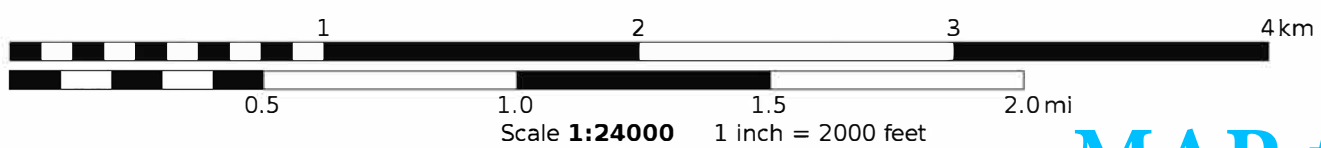
MN
 -7°

MAP #15



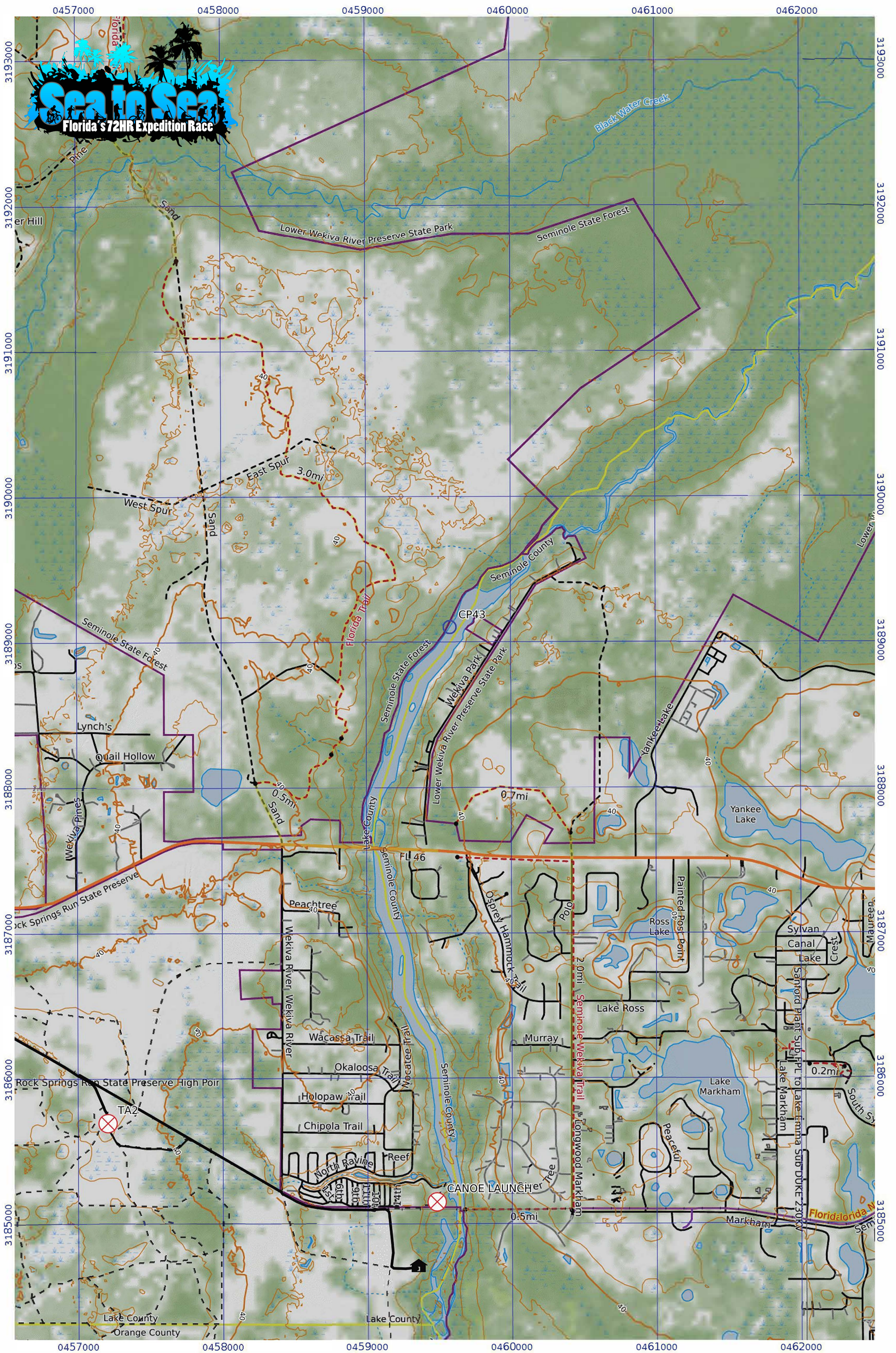


Mercator Projection
WGS84
UTM Zone 17R
CALTOPO

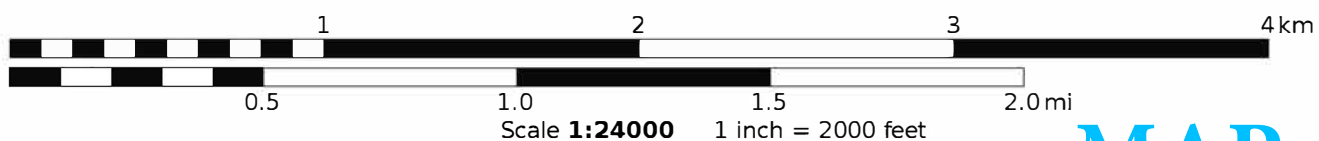


MN
-7°

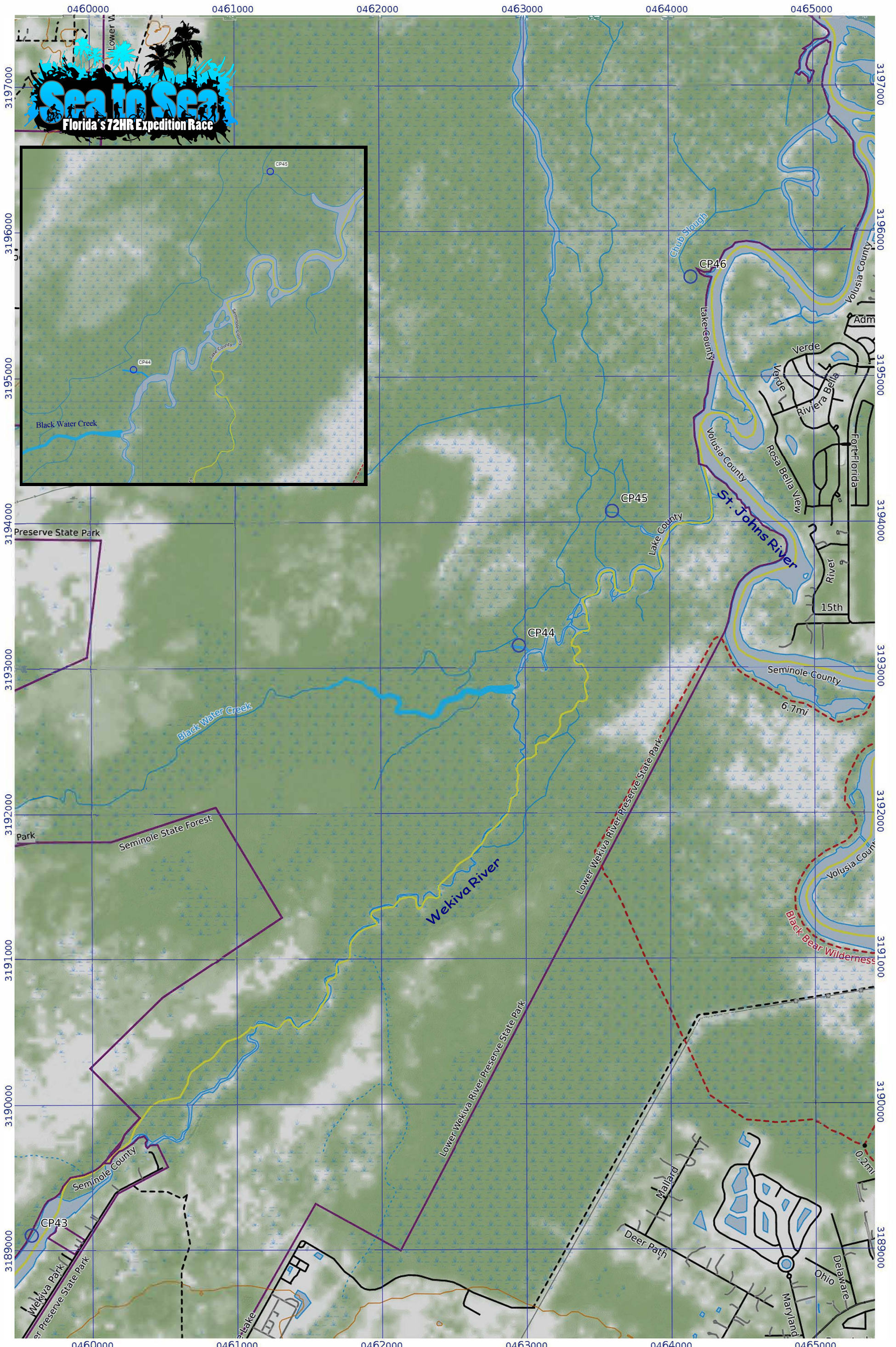
MAP #16



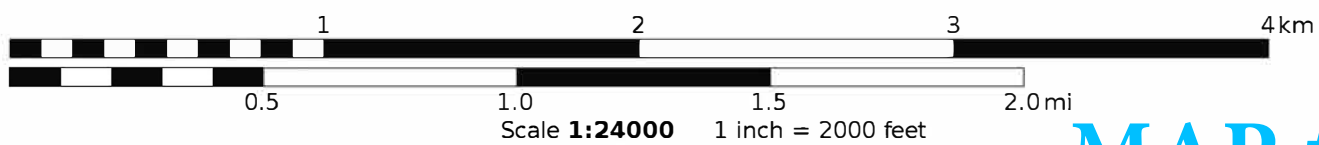
Mercator Projection
 WGS84
 UTM Zone 17R



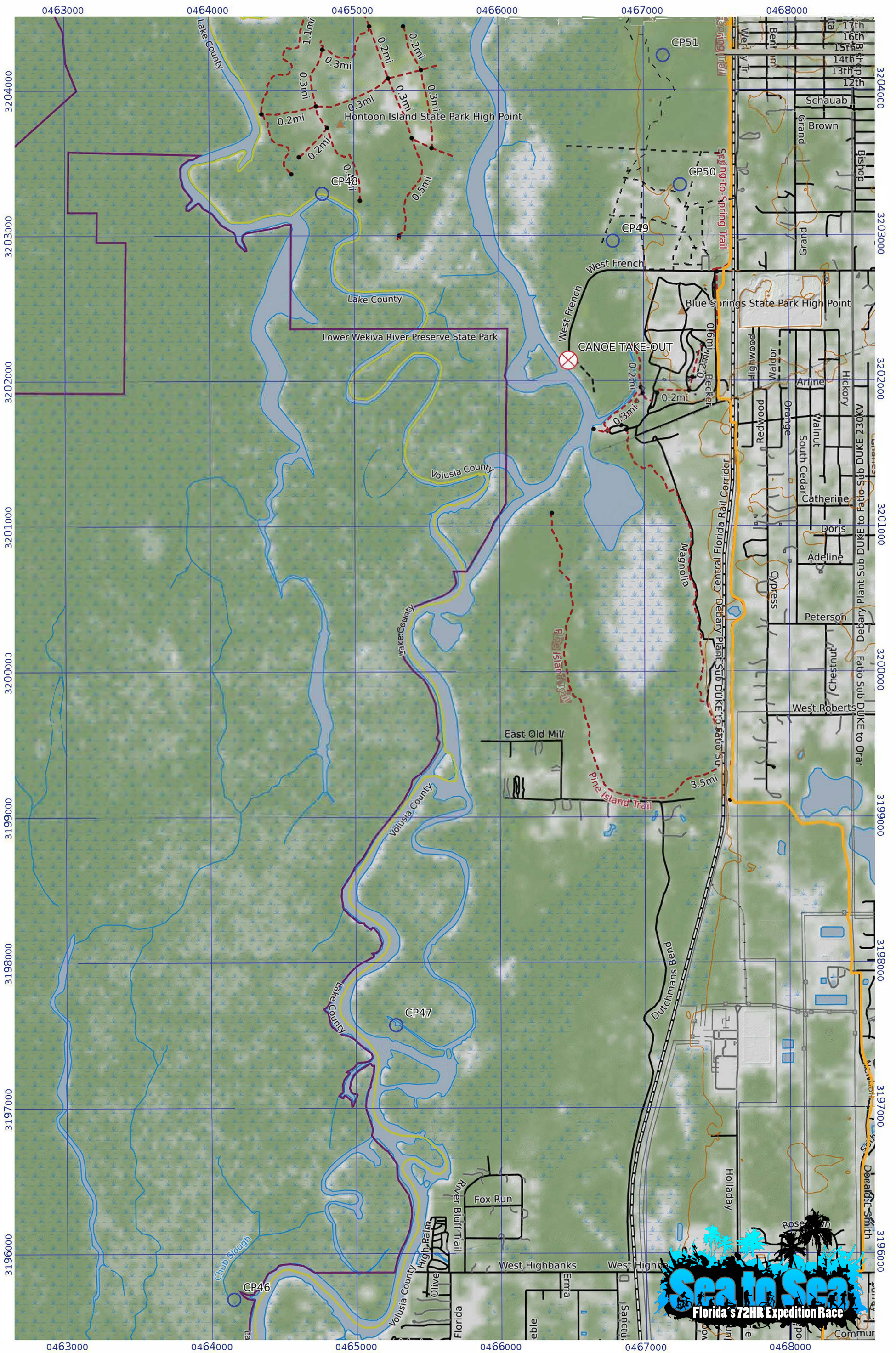
MAP #17



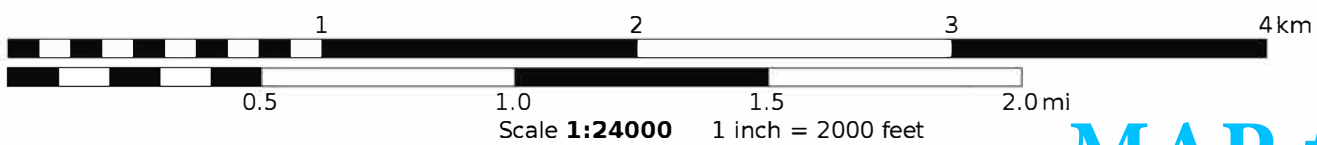
Mercator Projection
 WGS84
 UTM Zone 17R
 CALTOPO



MAP #18



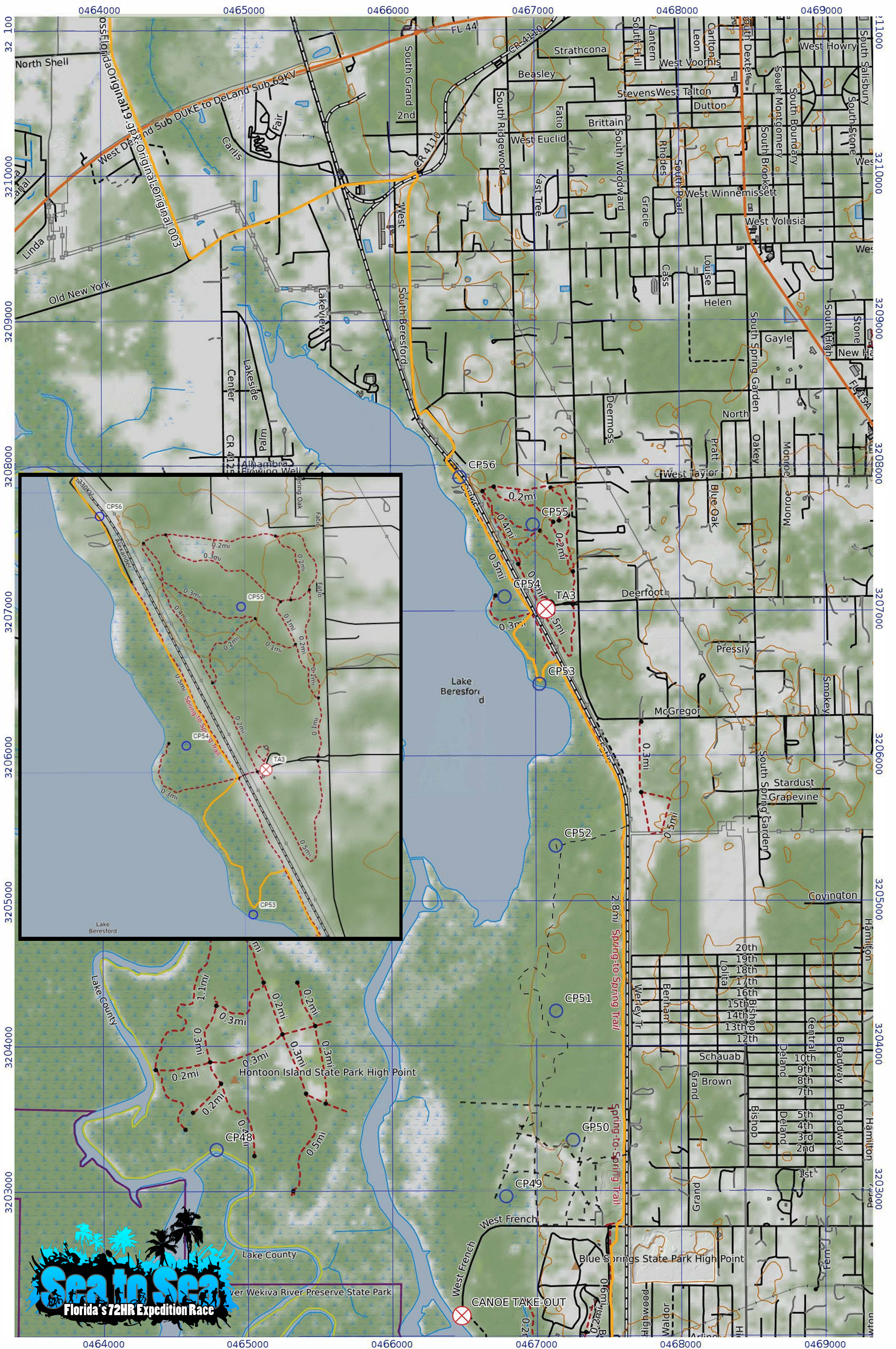
Mercator Projection
 WGS84
 UTM Zone 17R



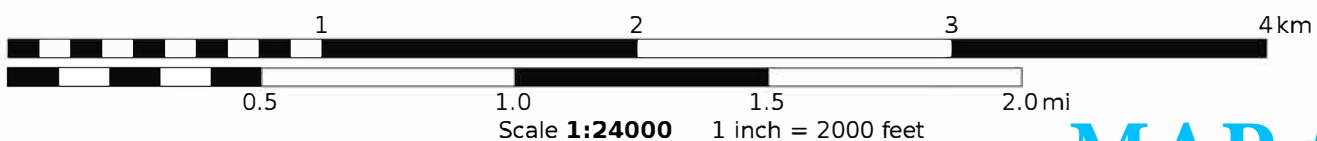
MN
 -7°

MAP #19

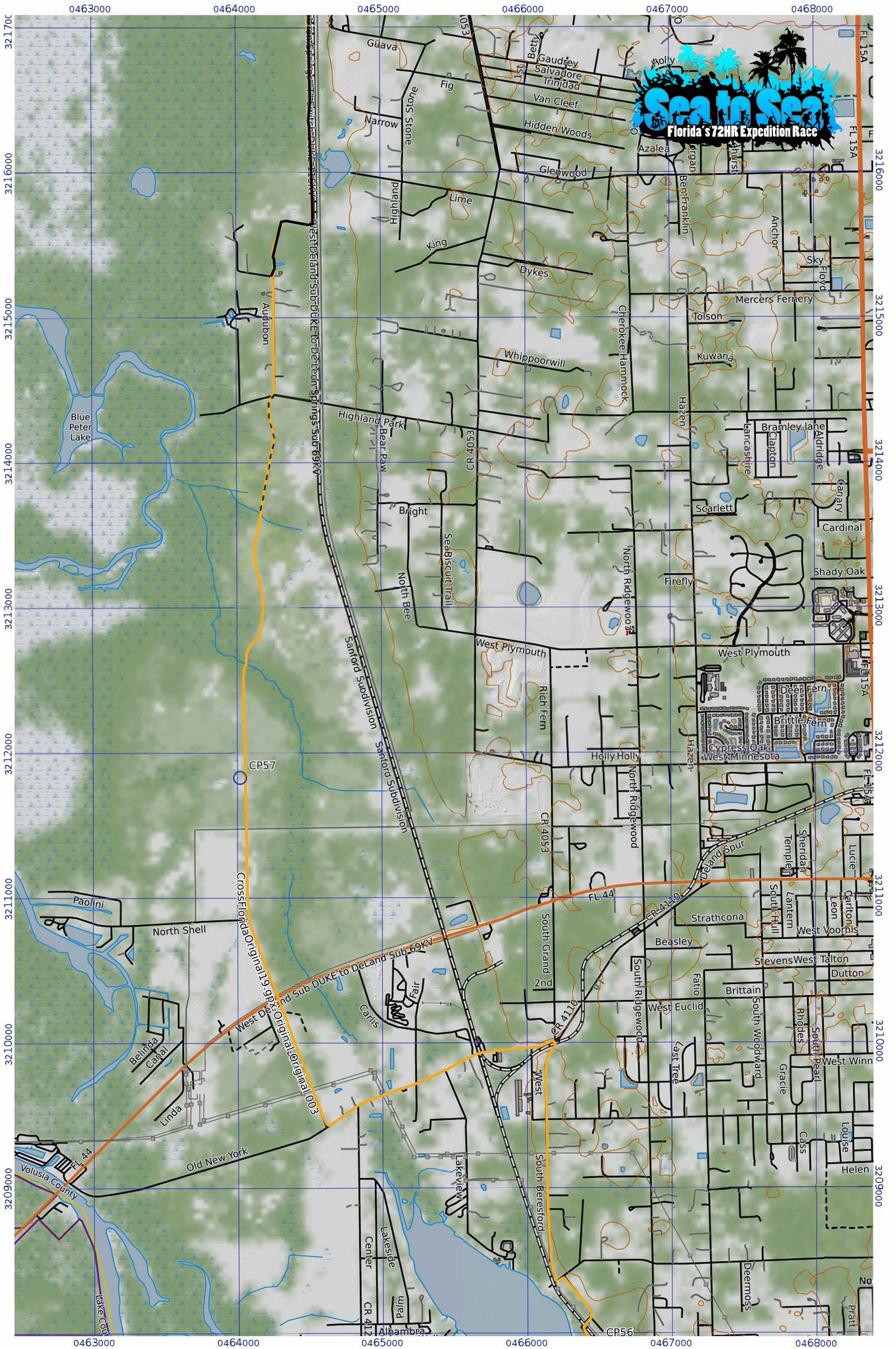




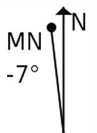
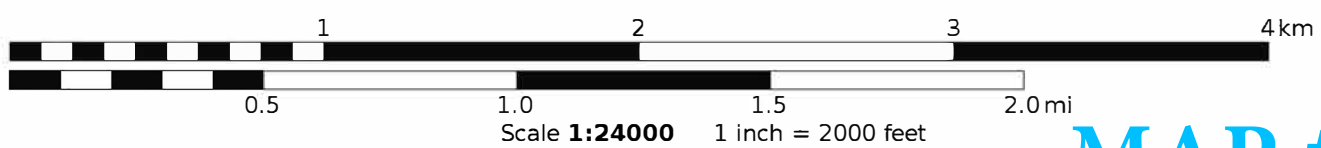
Mercator Projection
 WGS84
 UTM Zone 17R



MAP #20



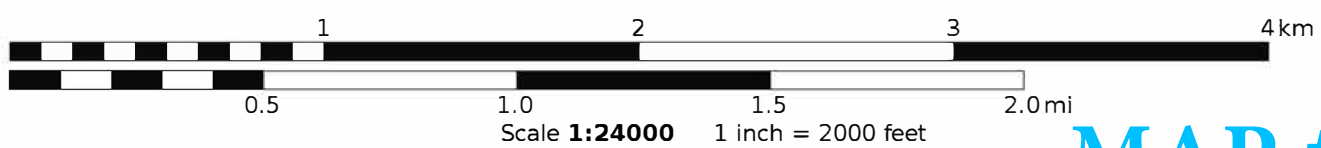
Mercator Projection
 WGS84
 UTM Zone 17R
 CALTOPO



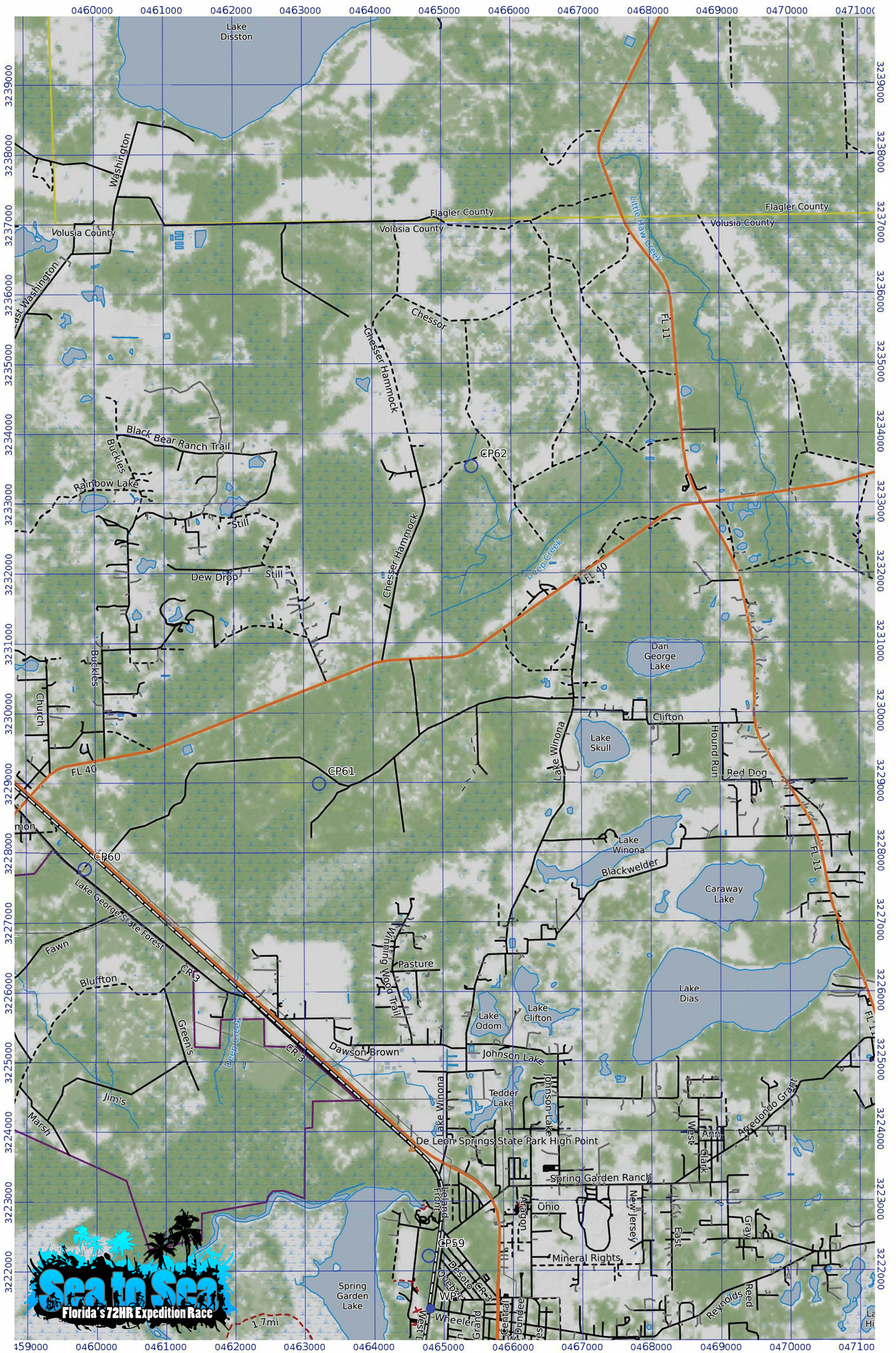
MAP #21



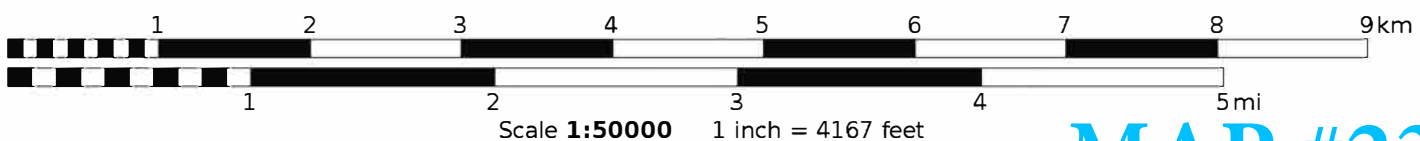
Mercator Projection
WGS84
UTM Zone 17R
CALTOPO



MAP #22

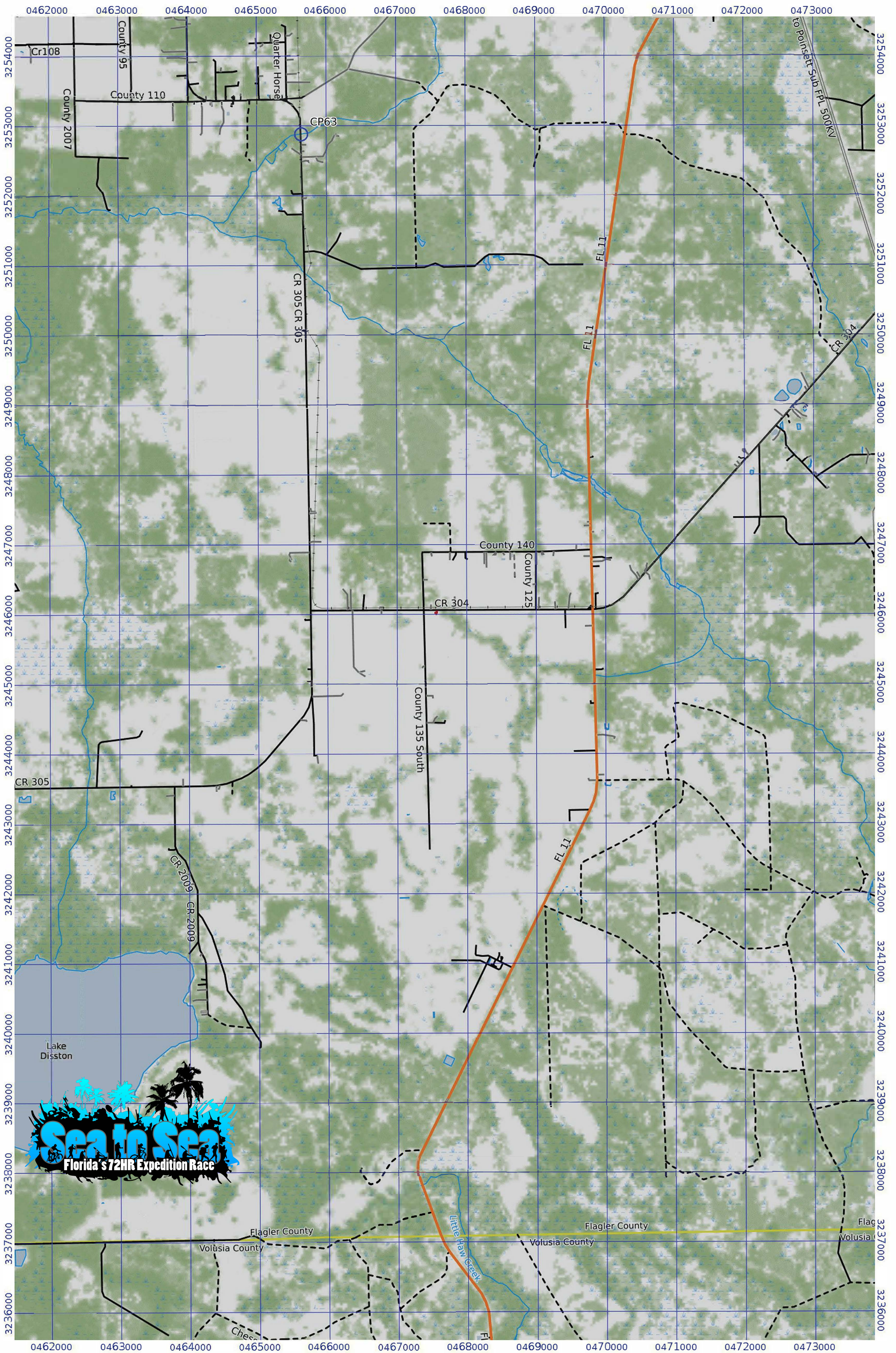


Mercator Projection
 WGS84
 UTM Zone 17R
 CALTOPO

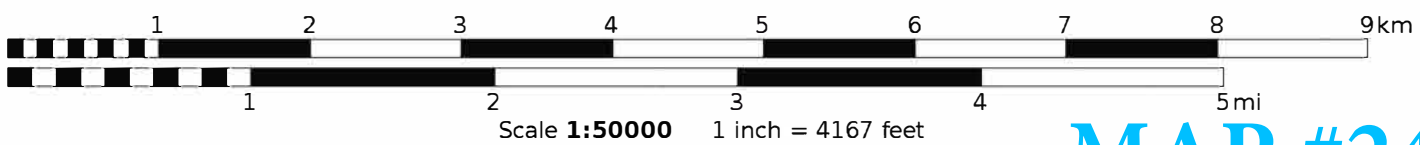


MN
 -7°

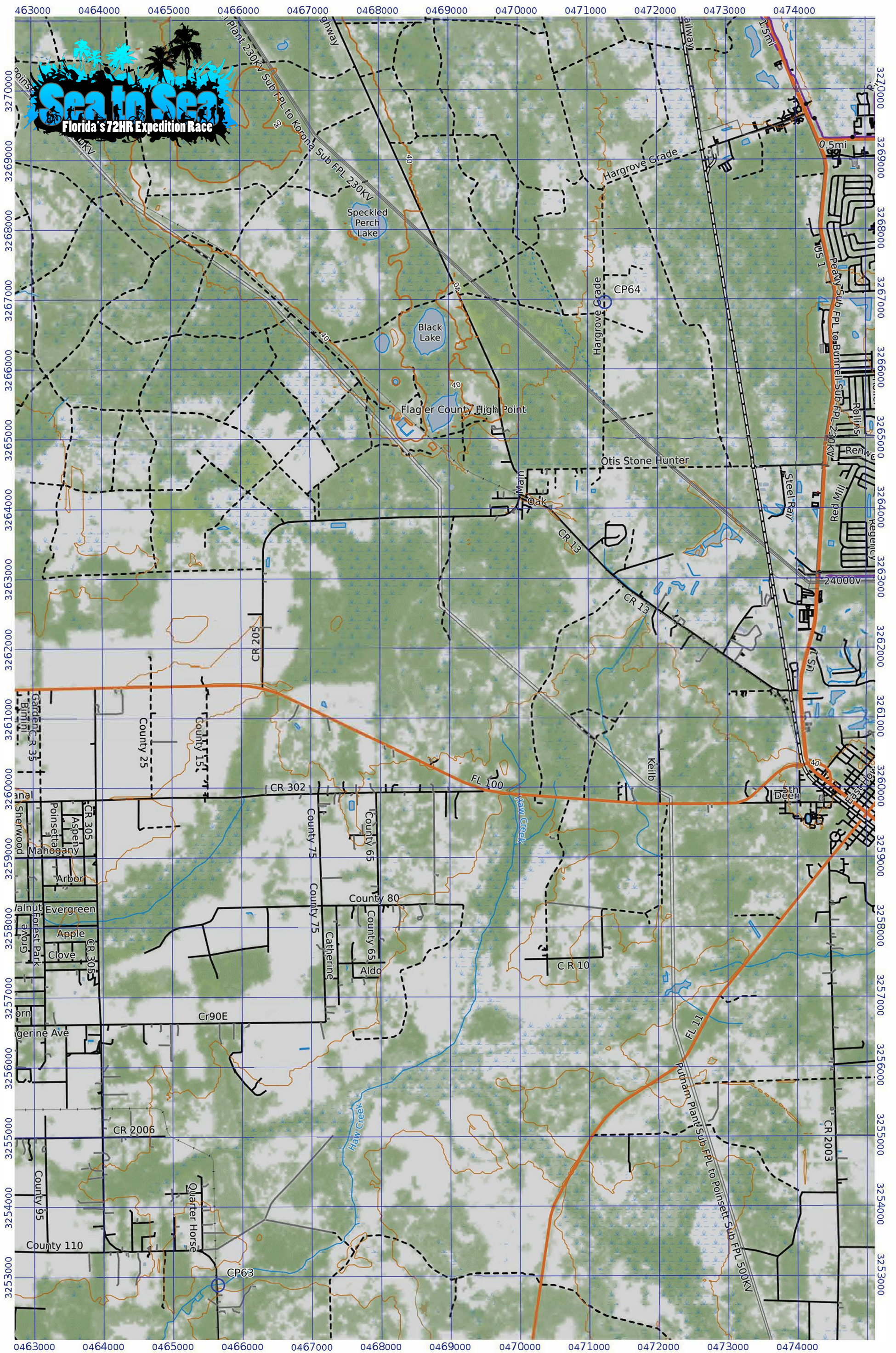
MAP #23



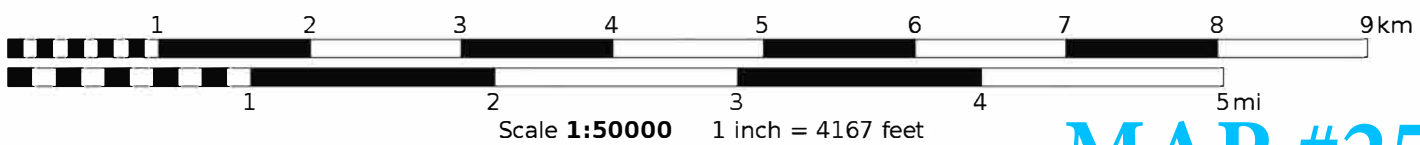
Mercator Projection
 WGS84
 UTM Zone 17R
 CALTOPO



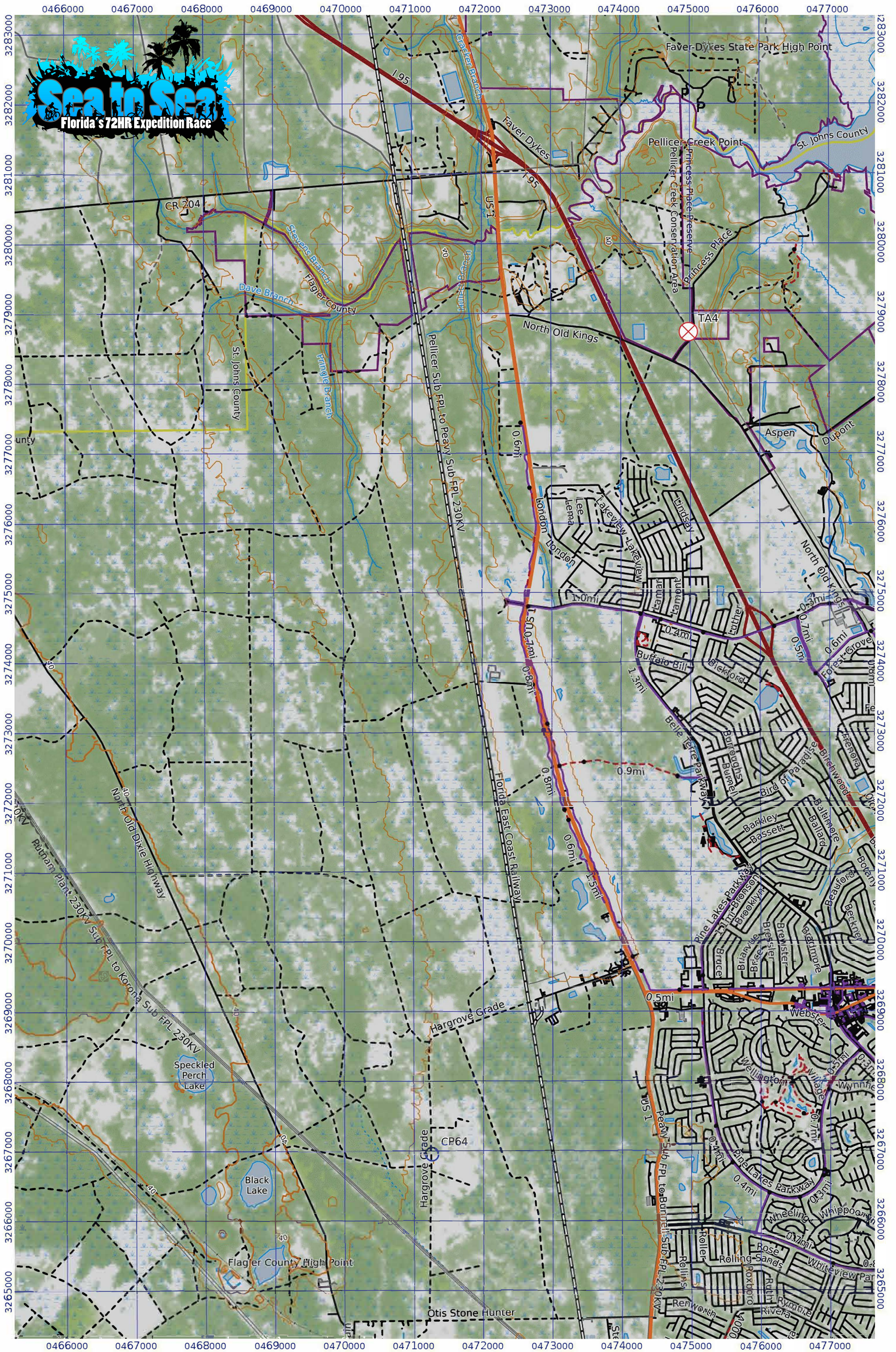
MAP #24



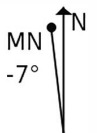
Mercator Projection
 WGS84
 UTM Zone 17R



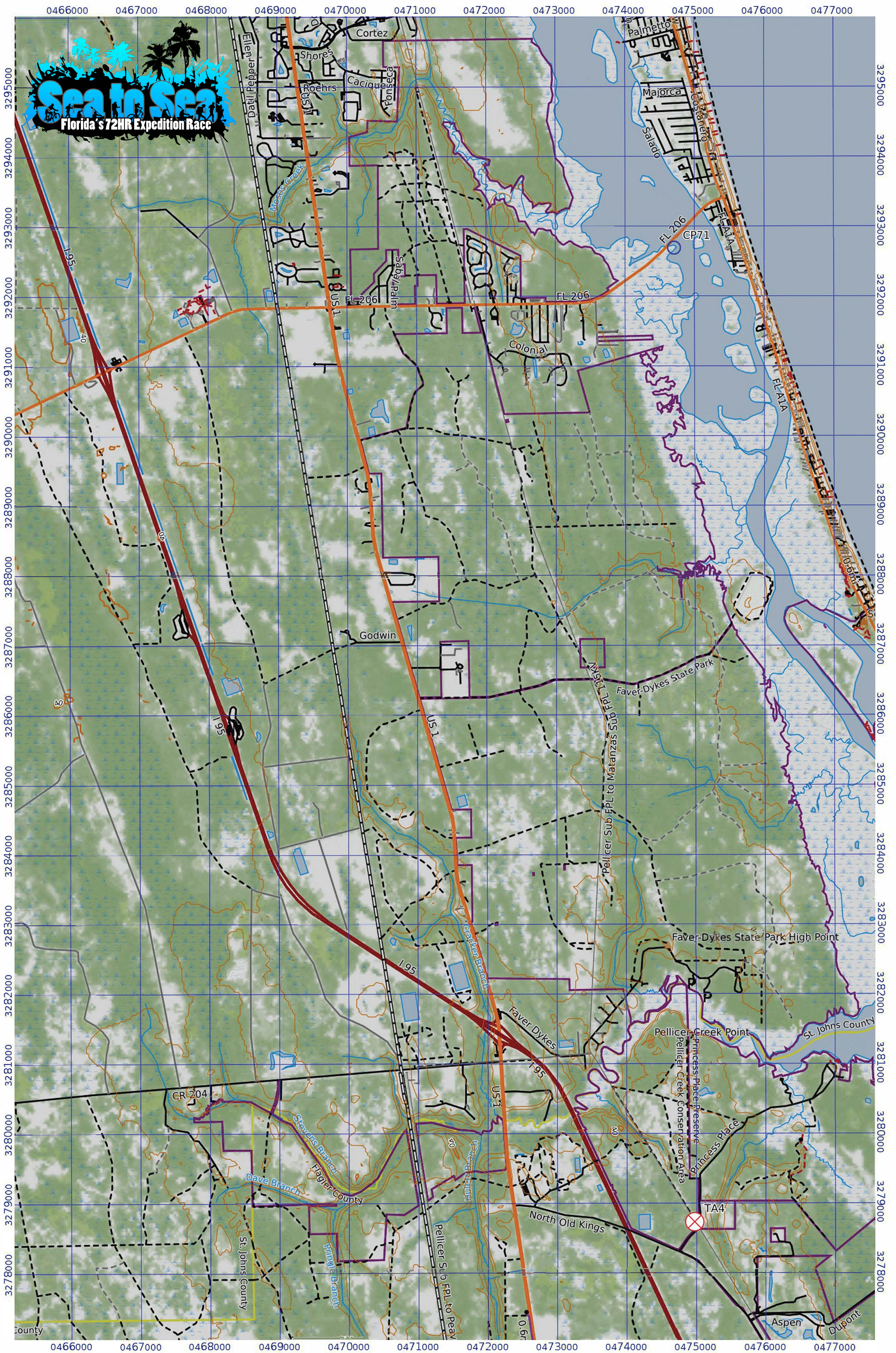
MAP #25



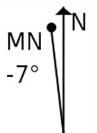
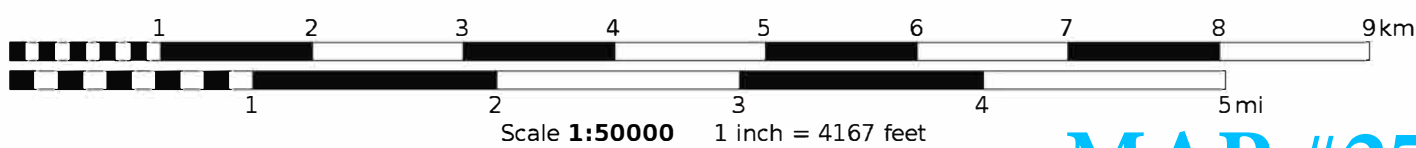
Mercator Projection
 WGS84
 UTM Zone 17R



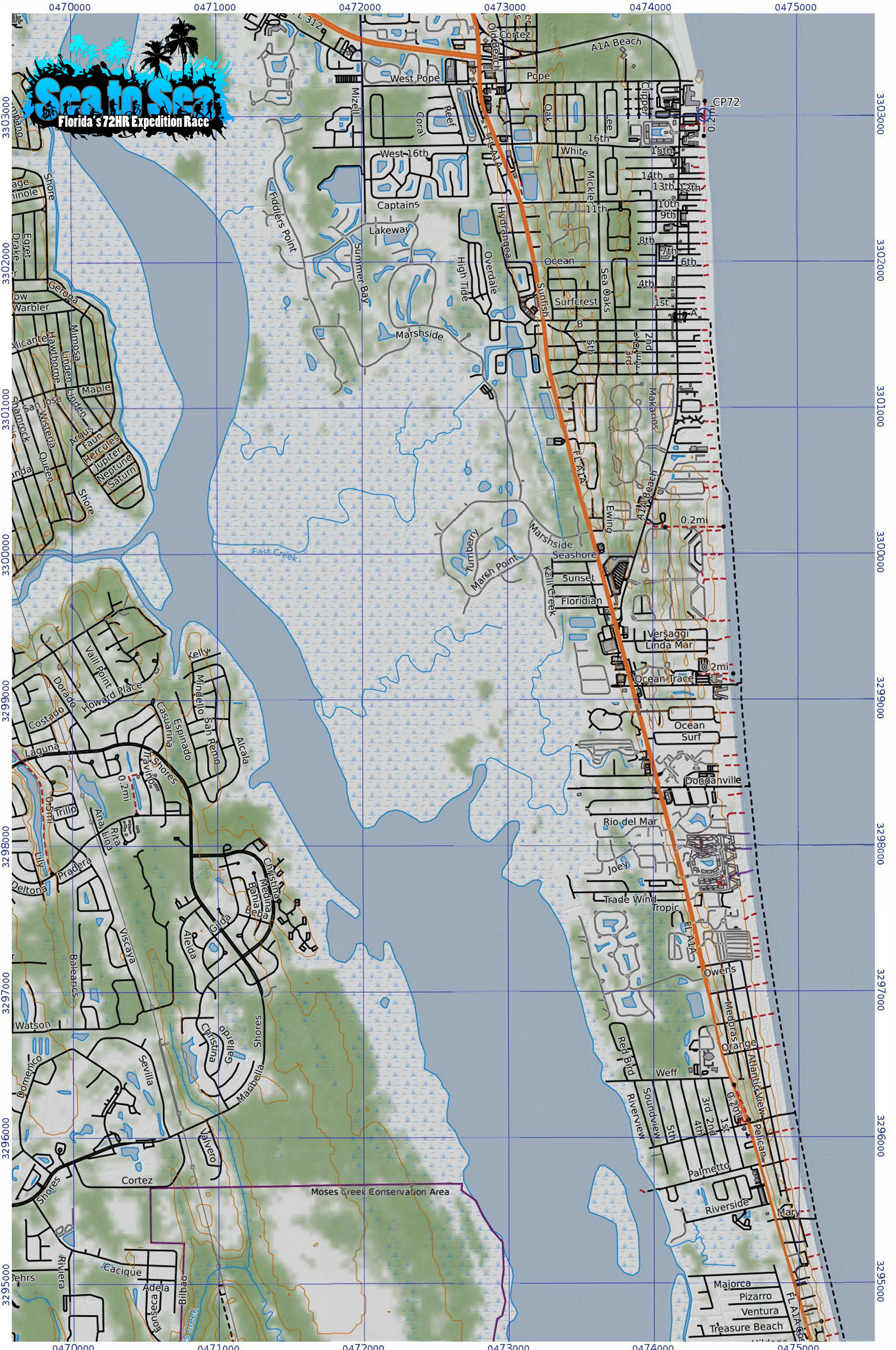
MAP #26



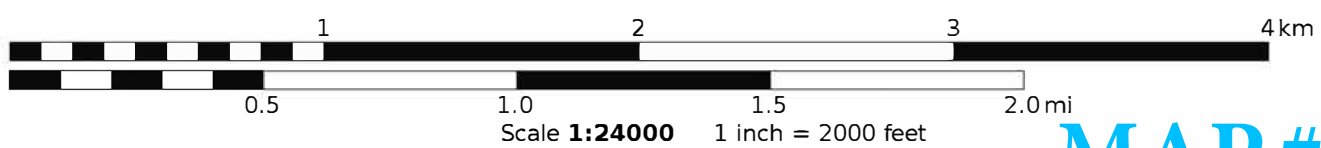
Mercator Projection
 WGS84
 UTM Zone 17R



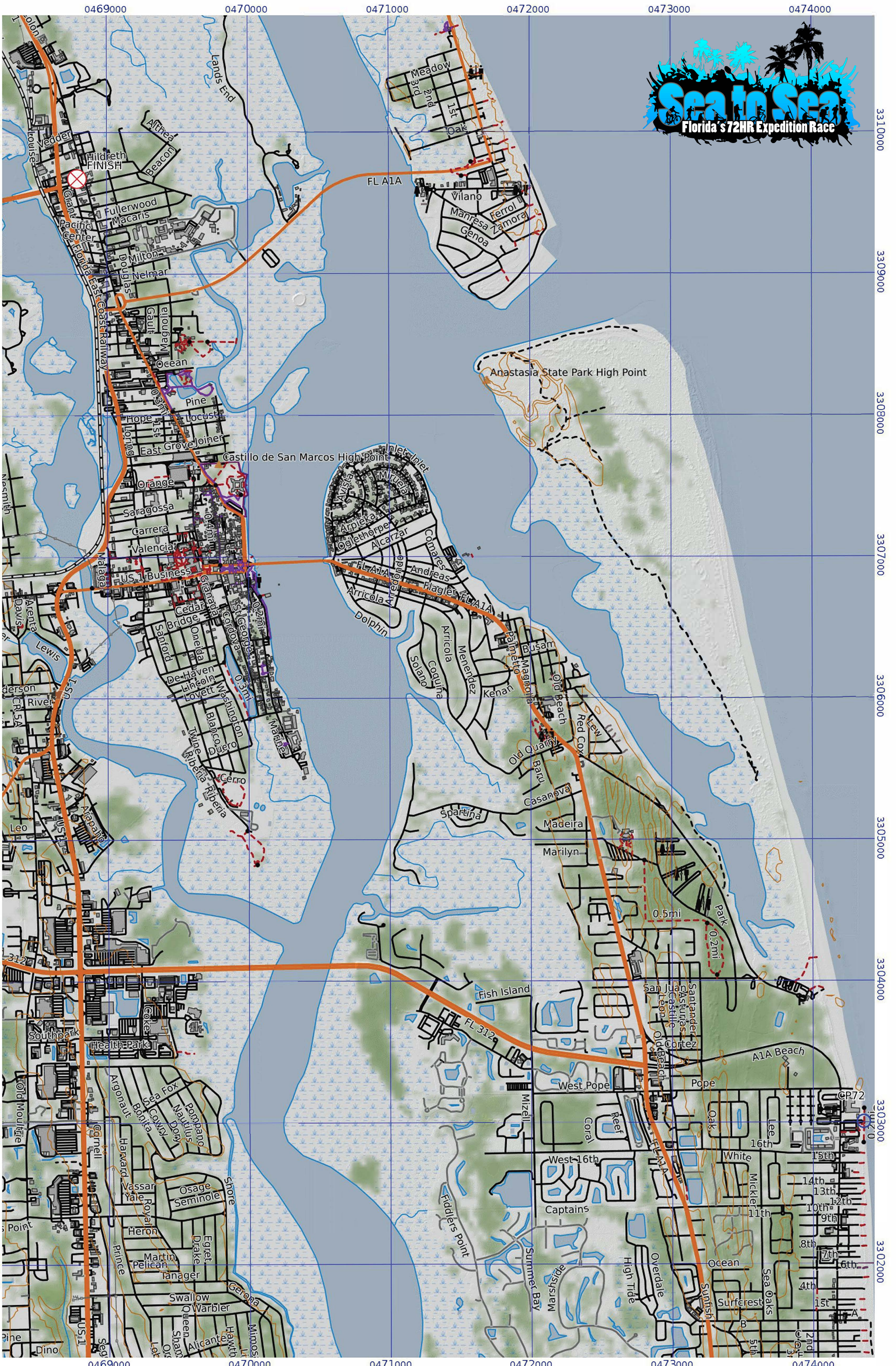
MAP #27



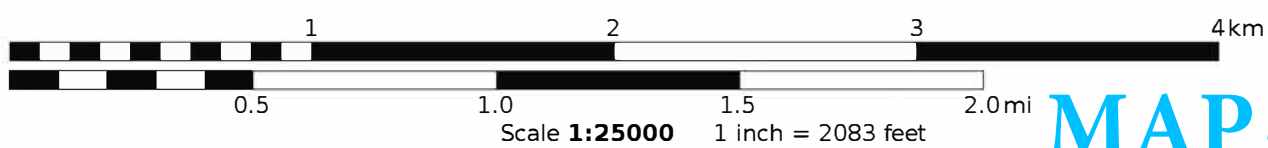
Mercator Projection
 WGS84
 UTM Zone 17R



MAP #28



Mercator Projection
 WGS84
 UTM Zone 17R
 CALTOPO



MAP #29

