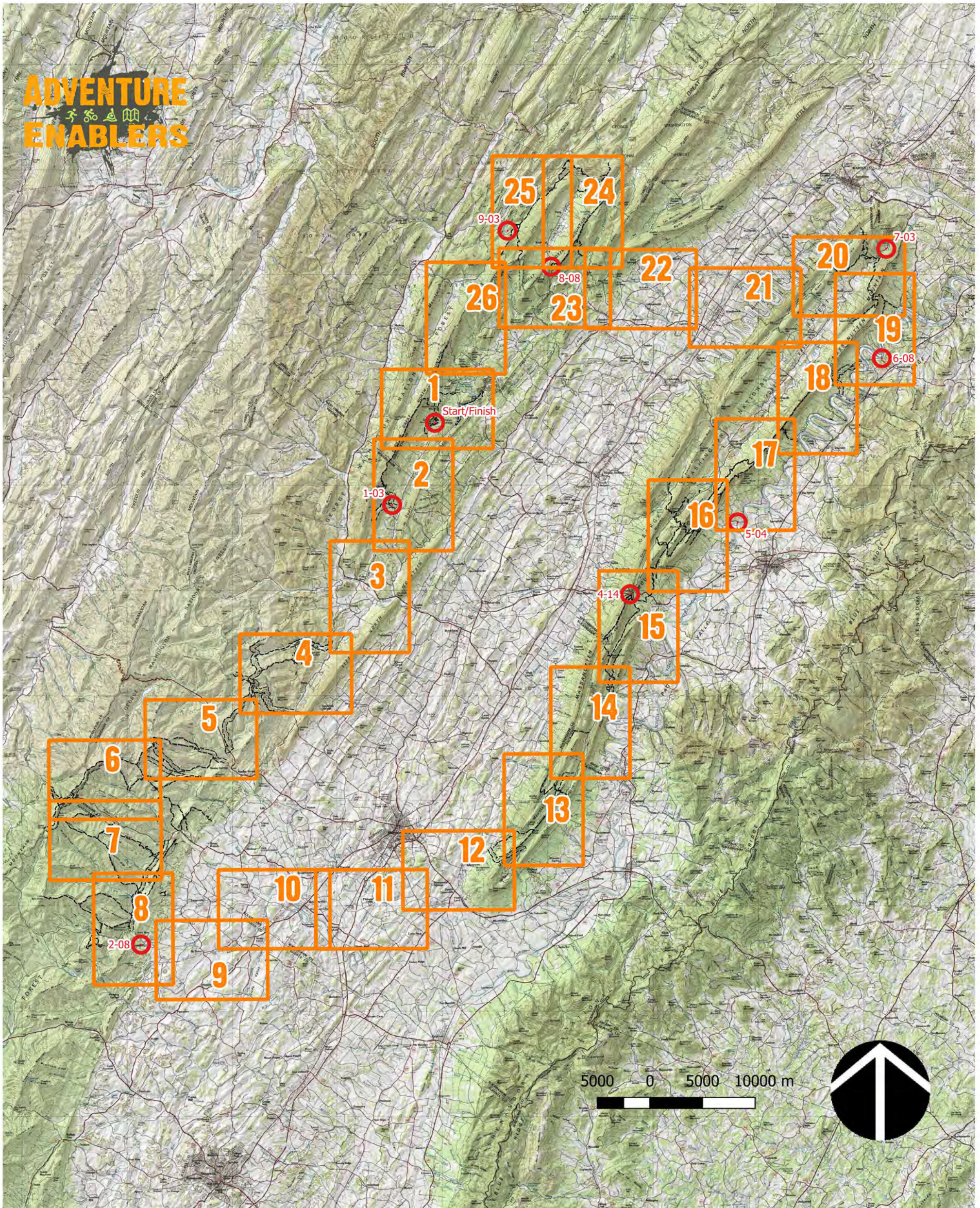




ADVENTURE ENABLERS



COURSE OVERVIEW

MAP 1

Legend

-  Checkpoints
-  NoTravel-Line

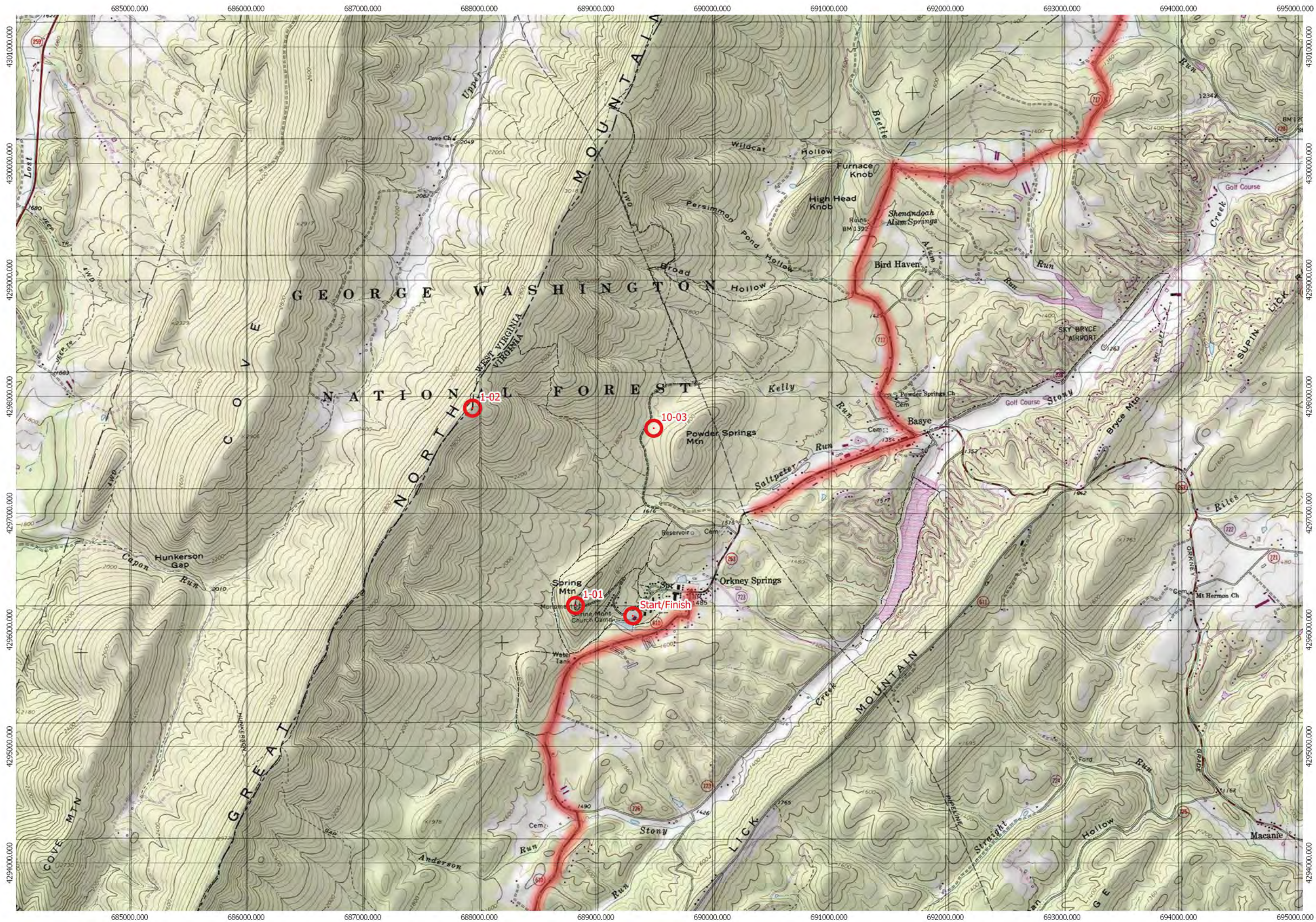


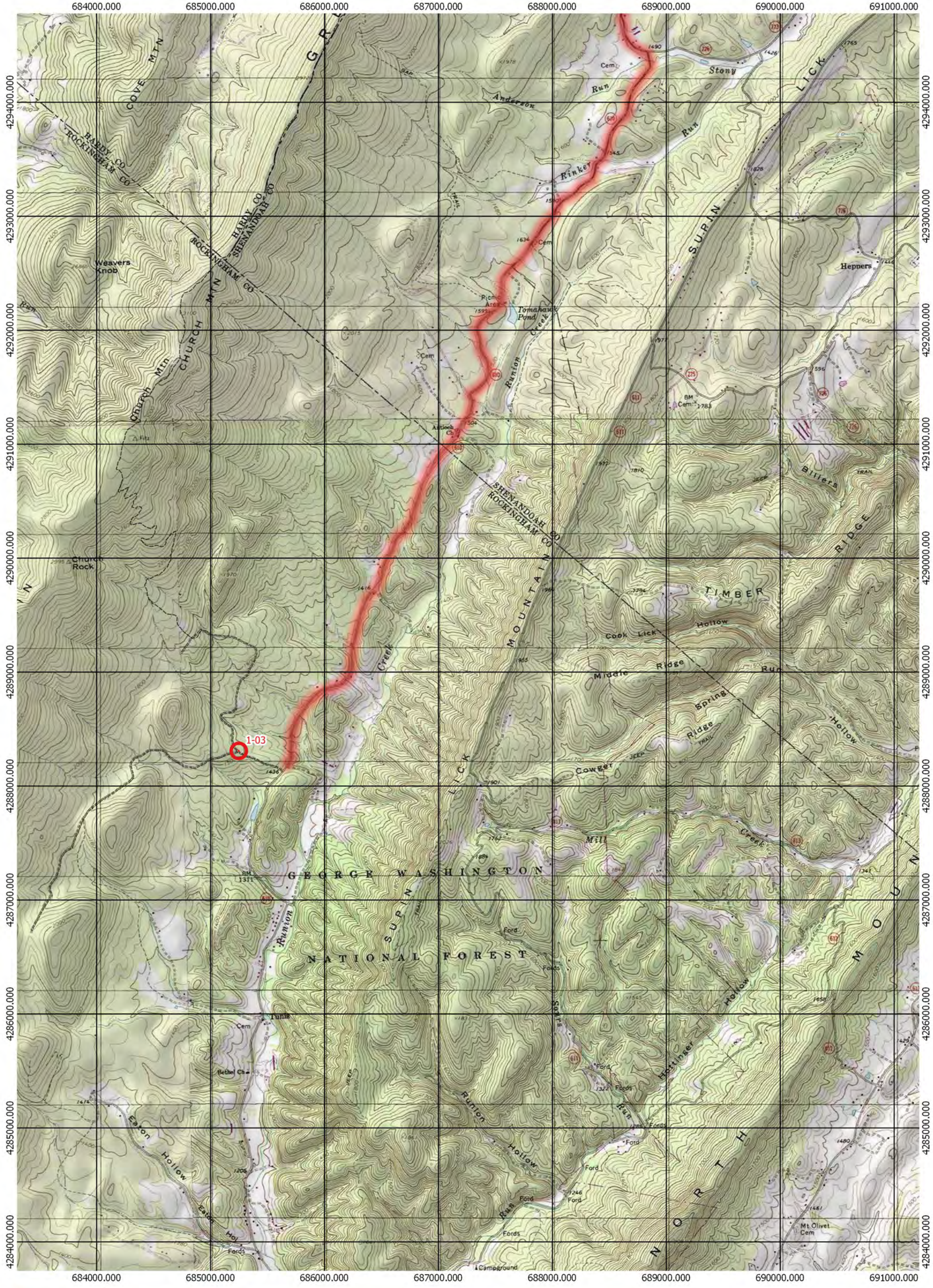
UTM grid lines show grid north
NAD83/UTM Zone 17
Declination 9.52 deg W

250 0 250 500 m



1:30000






MAP 2

Legend

- Checkpoints
- NoTravel-Line

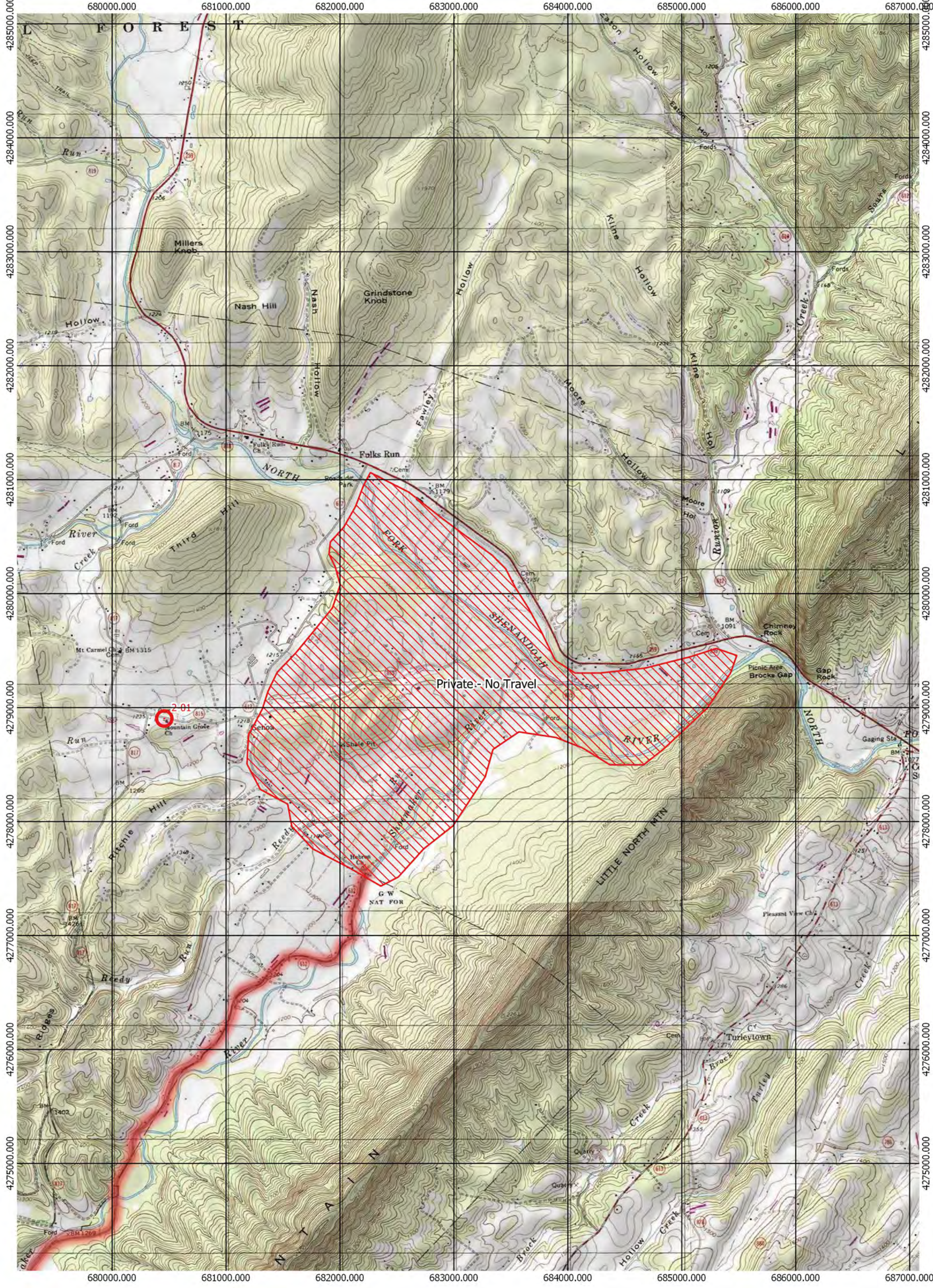


UTM grid lines show grid north
 NAD83/UTM Zone 17
 Declination 9.52 deg W



AR
 WORLD SERIES
 SHENANDOAH TOUGH

ADVENTURE
 ENABLERS




MAP 3

Legend

- Checkpoints
- NoTravel-Line



UTM grid lines show grid north
NAD83/UTM Zone 17
Declination 9.52 deg W



AR
WORLD SERIES
SHENANDOAH TOUGH

ADVENTURE ENABLERS

MAP 4

Legend

-  Checkpoints
-  NoTravel-Line

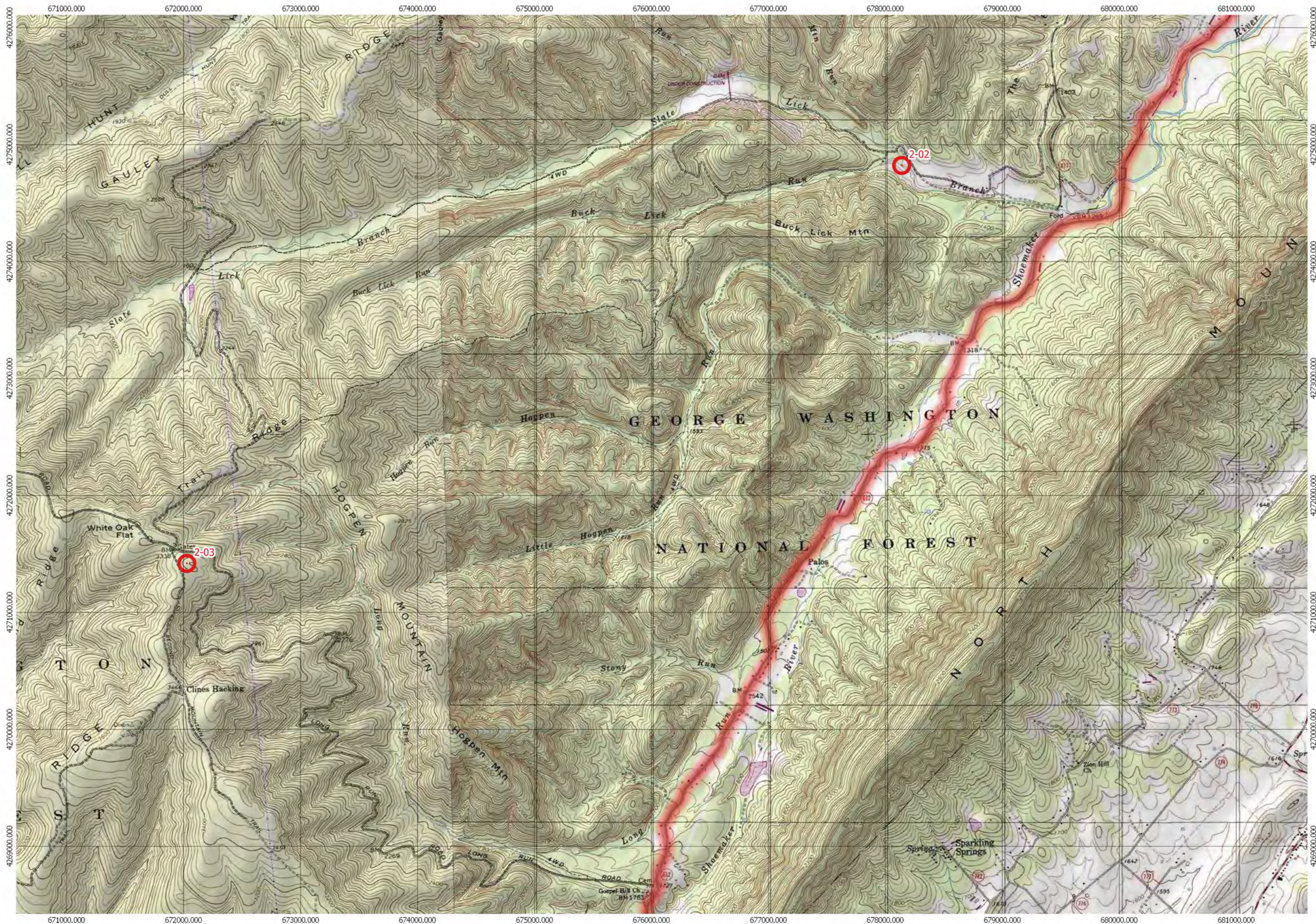


UTM grid lines show grid north
NAD83/UTM Zone 17
Declination 9.52 deg W

250 0 250 500 m



1:30000



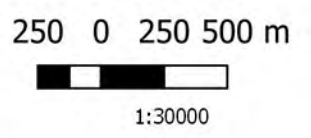
MAP 5

Legend

-  Checkpoints
-  NoTravel-Line



UTM grid lines show grid north
NAD83/UTM Zone 17
Declination 9.52 deg W



MAP 6

Legend

-  Checkpoints
-  NoTravel-Line



UTM grid lines show grid north
NAD83/UTM Zone 17
Declination 9.52 deg W

250 0 250 500 m




1:30000



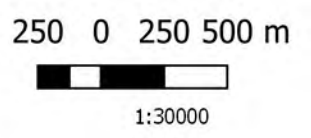
MAP 7

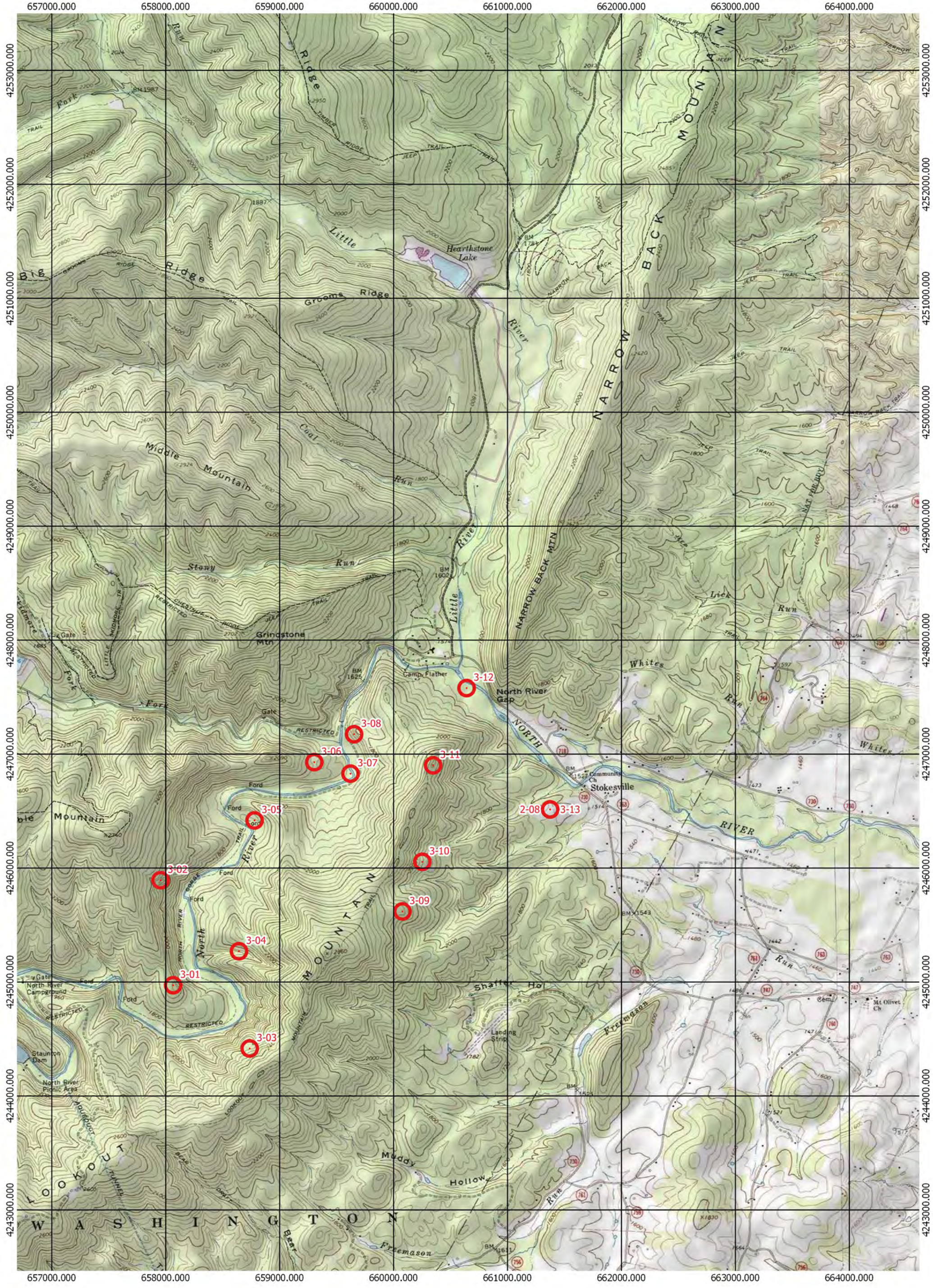
Legend

-  Checkpoints
-  NoTravel-Line



UTM grid lines show grid north
NAD83/UTM Zone 17
Declination 9.52 deg W






MAP 8

Legend

- Checkpoints
- NoTravel-Line




UTM grid lines show grid north
 NAD83/UTM Zone 17
 Declination 9.52 deg W



MAP 9

Legend

-  Checkpoints
-  NoTravel-Line

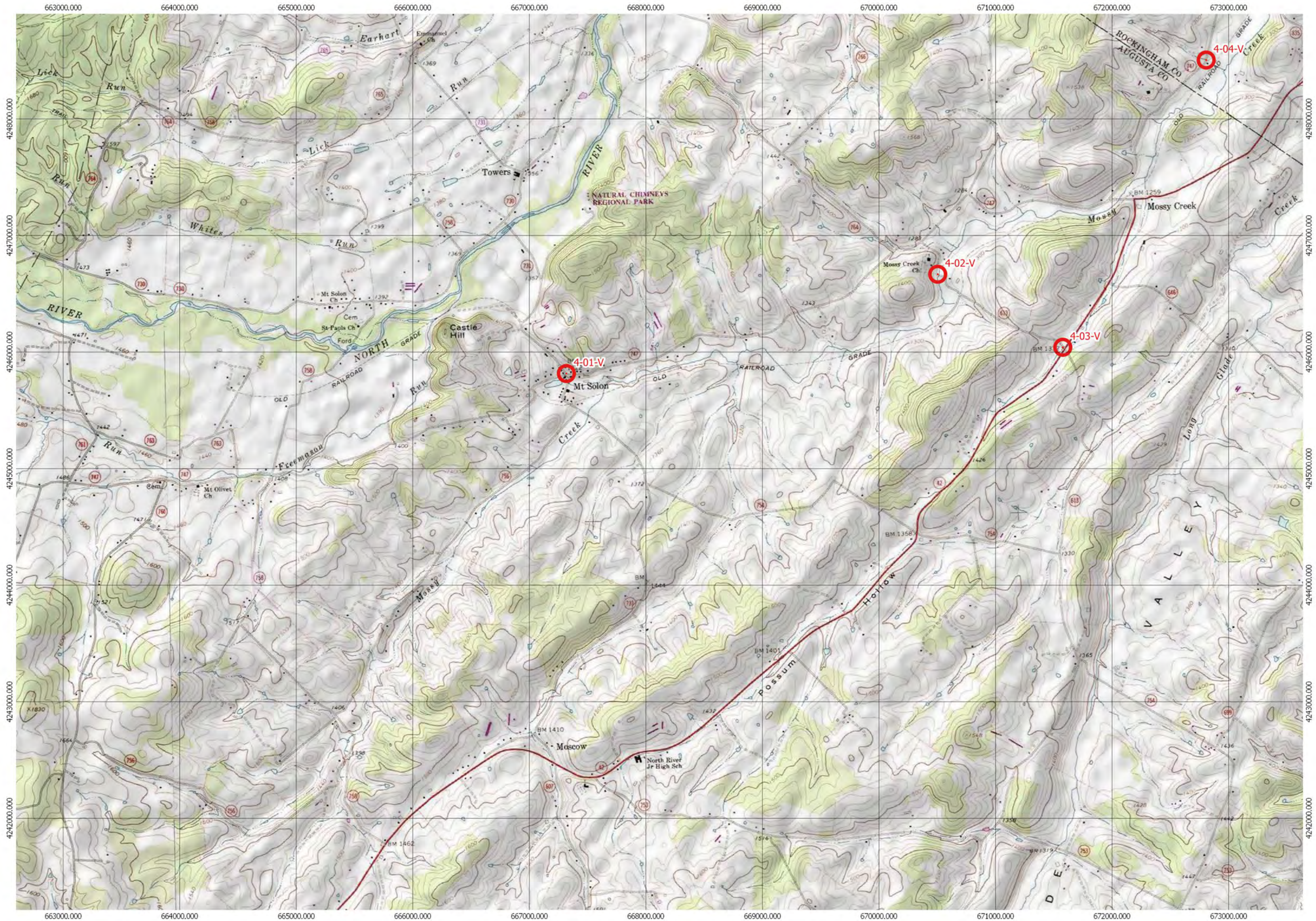


UTM grid lines show grid north
NAD83/UTM Zone 17
Declination 9.52 deg W

250 0 250 500 m





1:30000



MAP 10

Legend

-  Checkpoints
-  NoTravel-Line

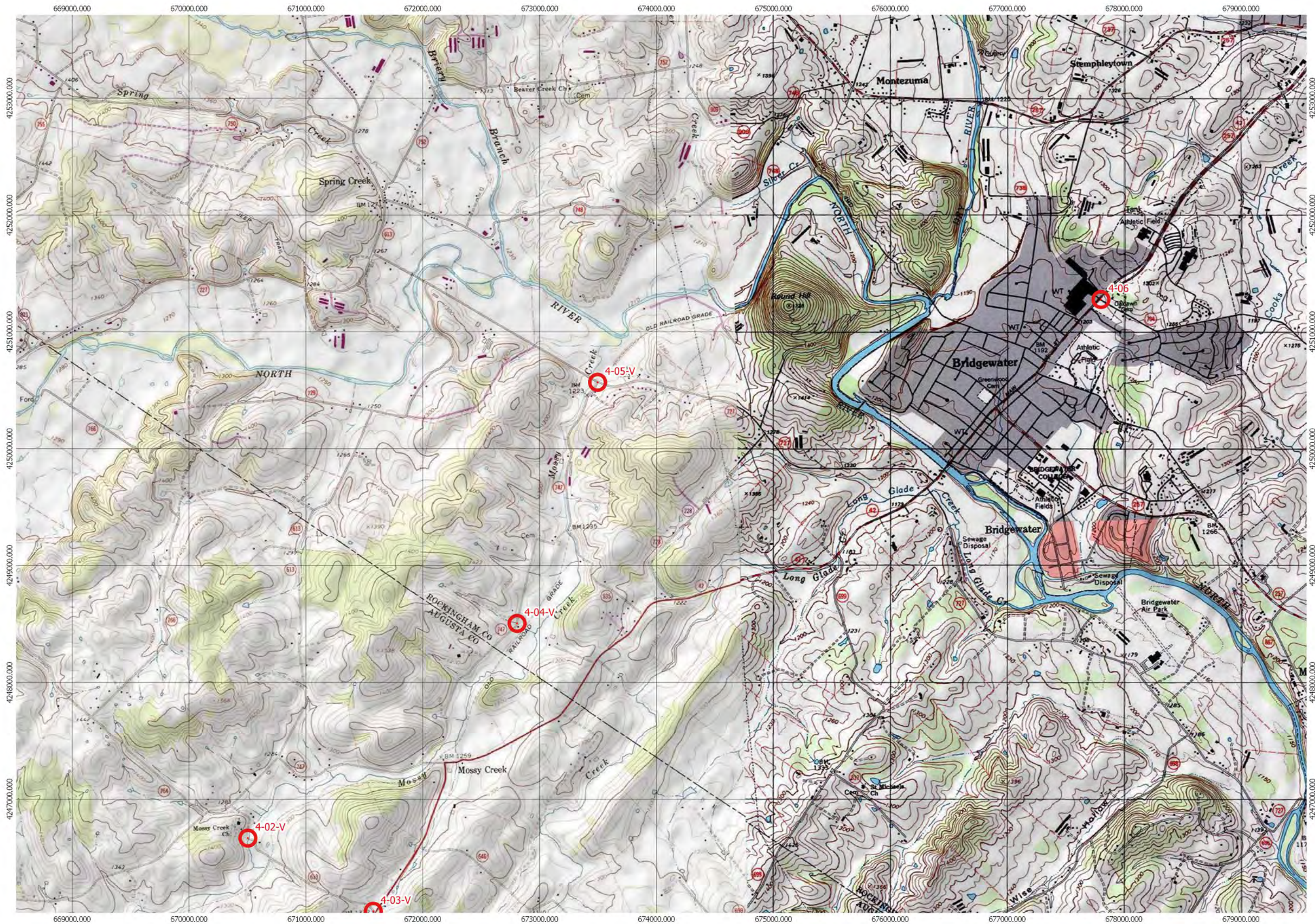


UTM grid lines show grid north
NAD83/UTM Zone 17
Declination 9.52 deg W

250 0 250 500 m



1:30000



MAP 11

Legend

-  Checkpoints
-  NoTravel-Line

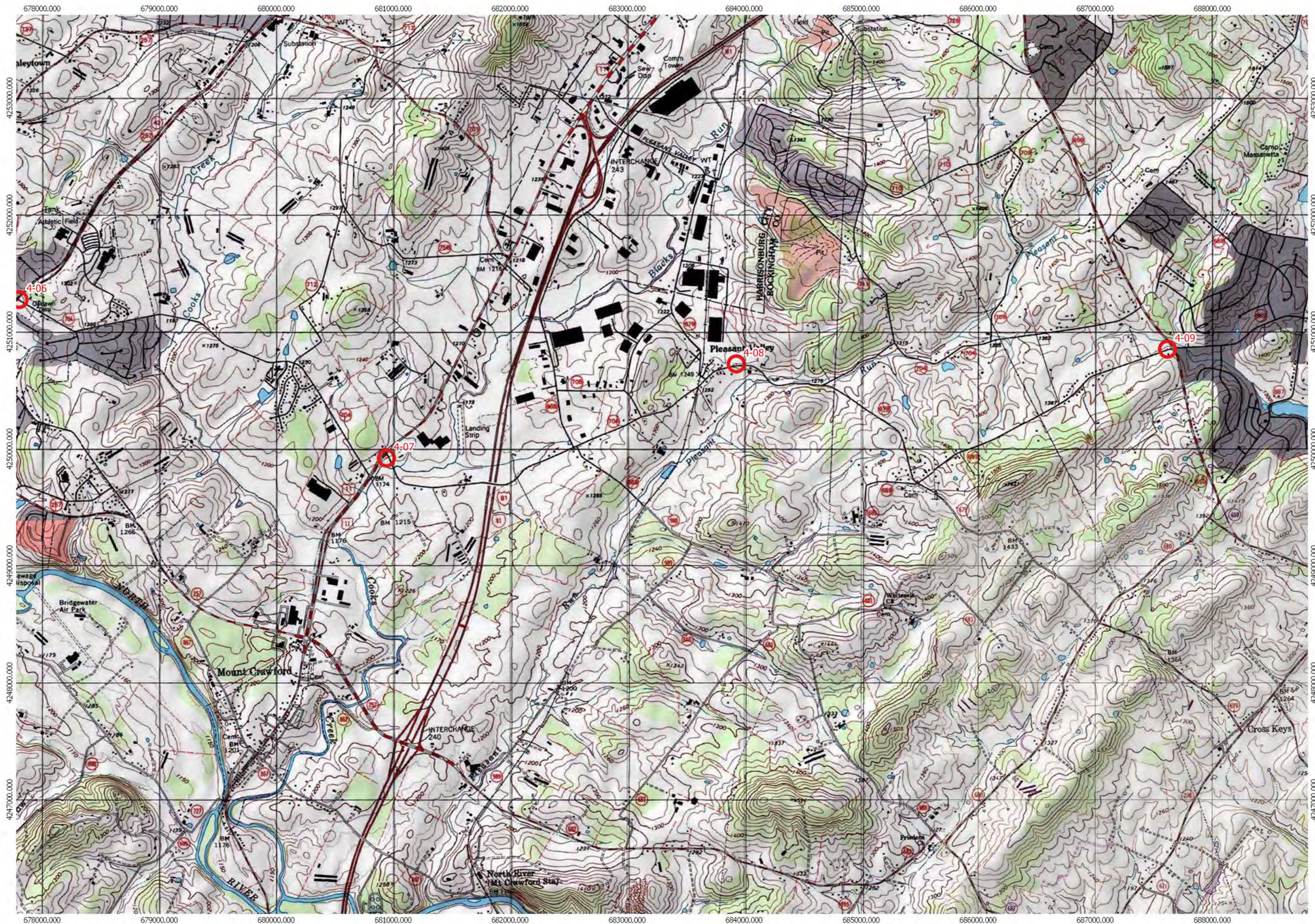


UTM grid lines show grid north
NAD83/UTM Zone 17
Declination 9.52 deg W

250 0 250 500 m



1:30000



MAP 12

Legend

-  Checkpoints
-  NoTravel-Line

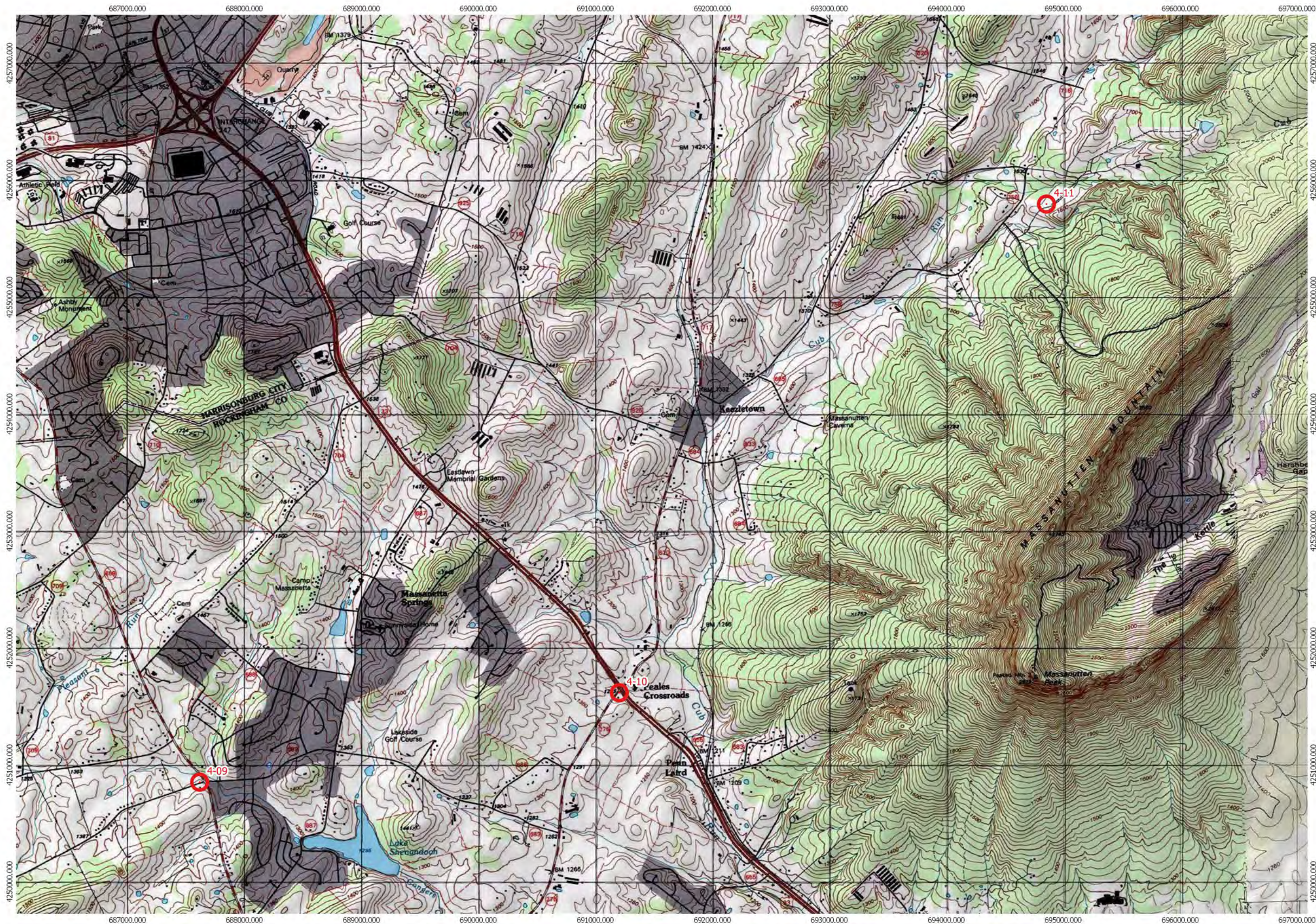


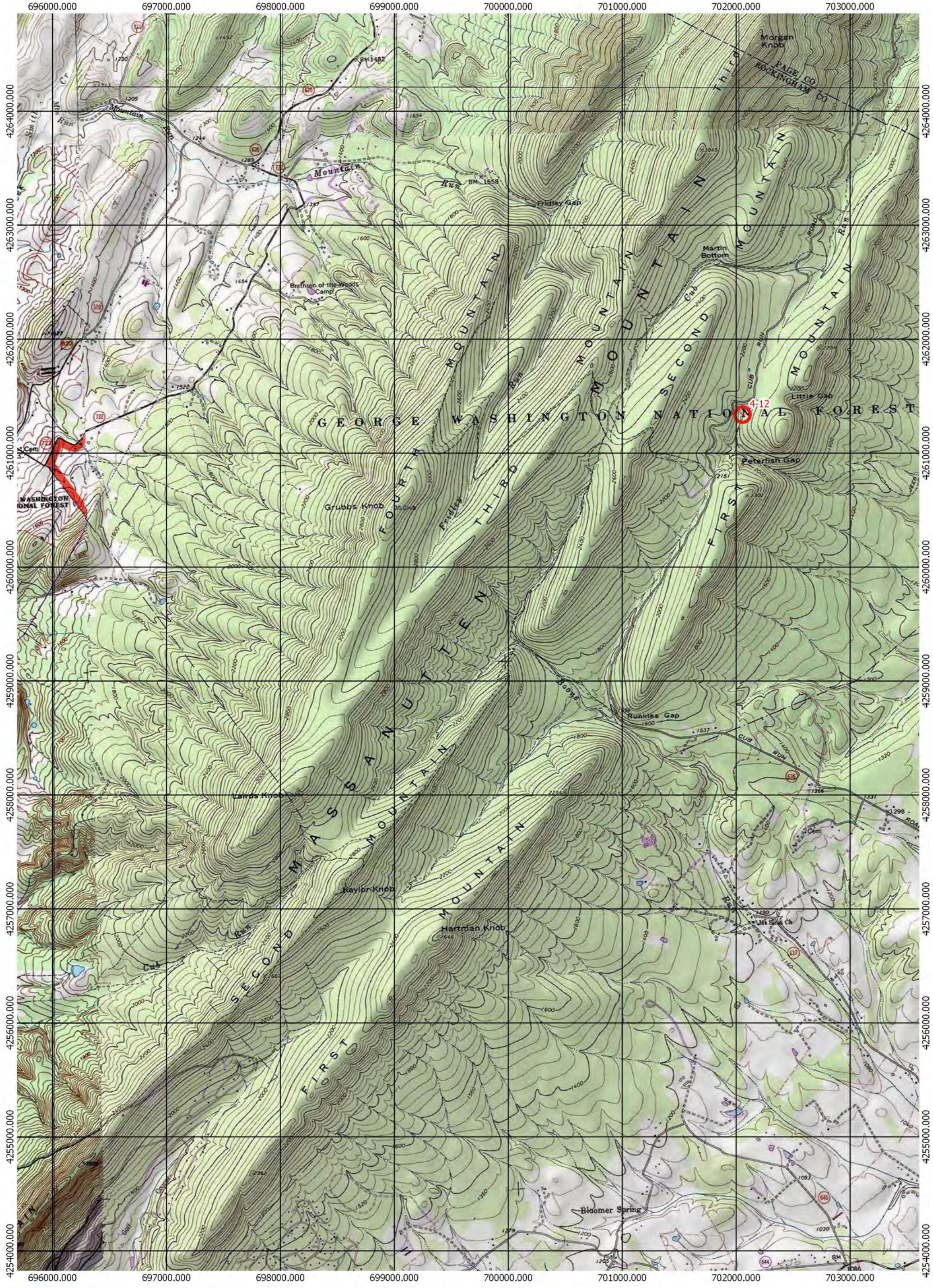
UTM grid lines show grid north
NAD83/UTM Zone 17
Declination 9.52 deg W

250 0 250 500 m





1:30000






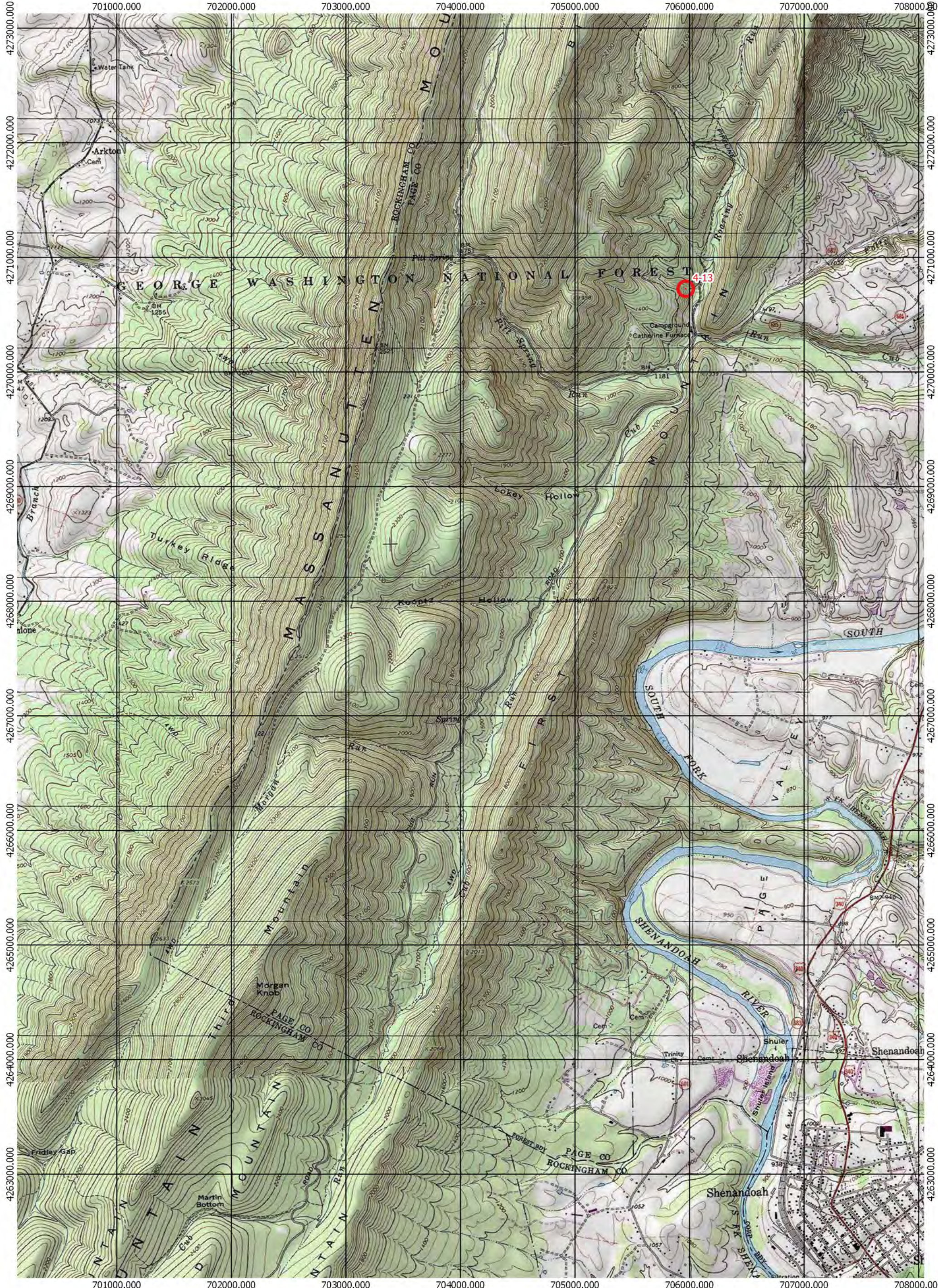
MAP 13

- Legend**
-  Checkpoints
 -  NoTravel-Line



UTM grid lines show grid north
 NAD83/UTM Zone 17
 Declination 9.52 deg W






MAP 14

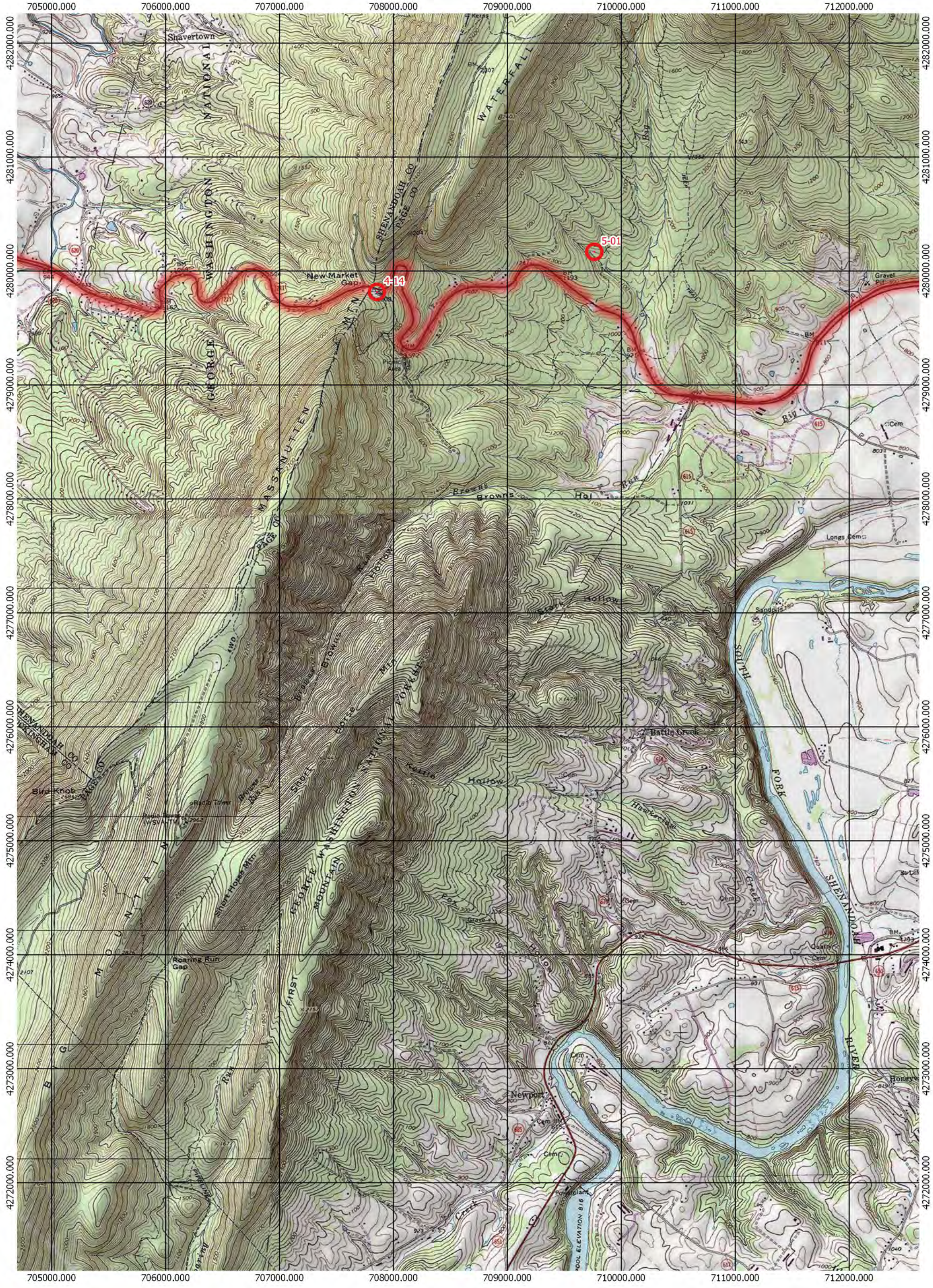
Legend

- Checkpoints
- NoTraval-Line



UTM grid lines show grid north
 NAD83/UTM Zone 17
 Declination 9.52 deg W






MAP 15

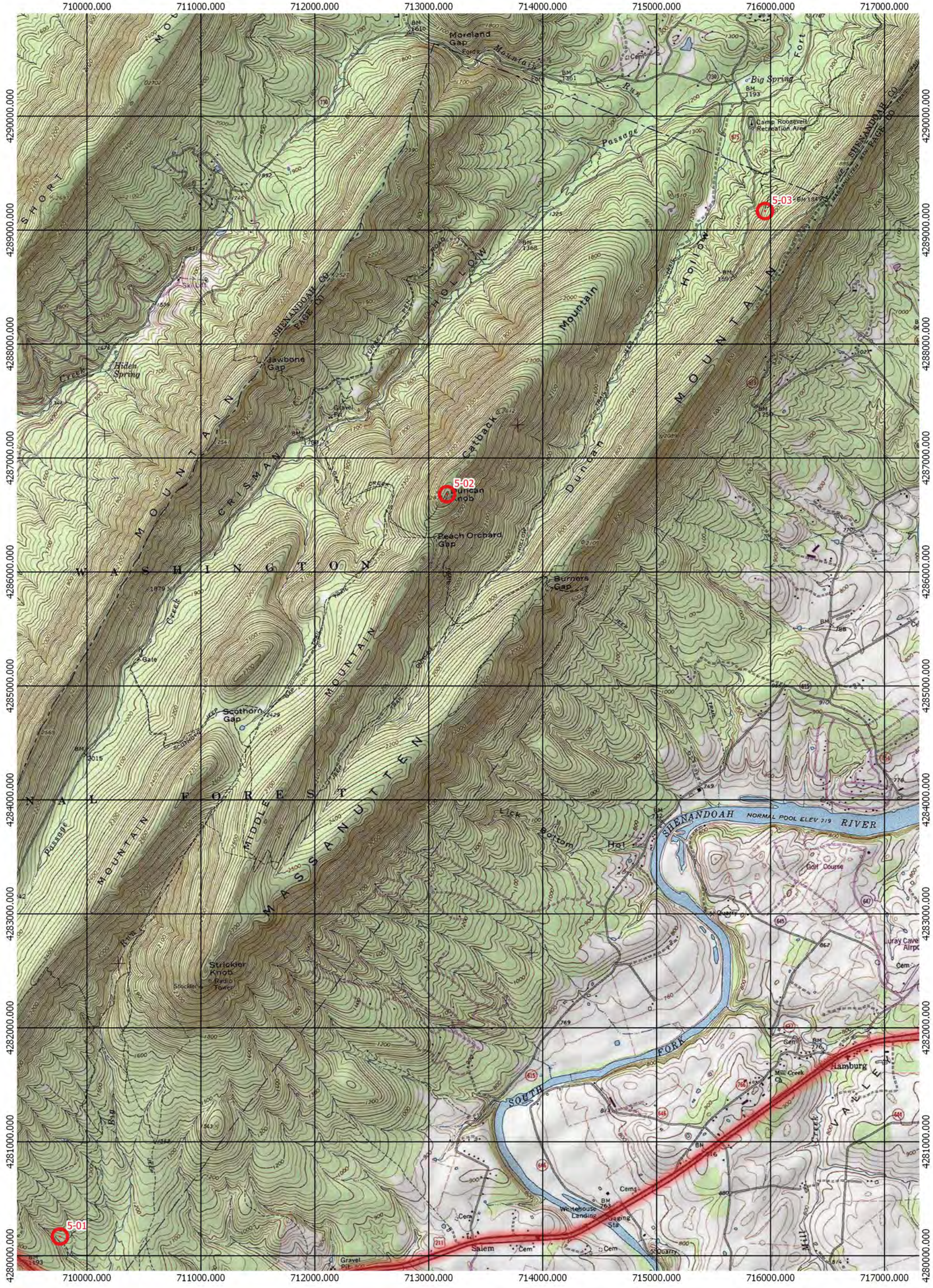
Legend

- Checkpoints
- NoTravel-Line





UTM grid lines show grid north
 NAD83/UTM Zone 17
 Declination 9.52 deg W






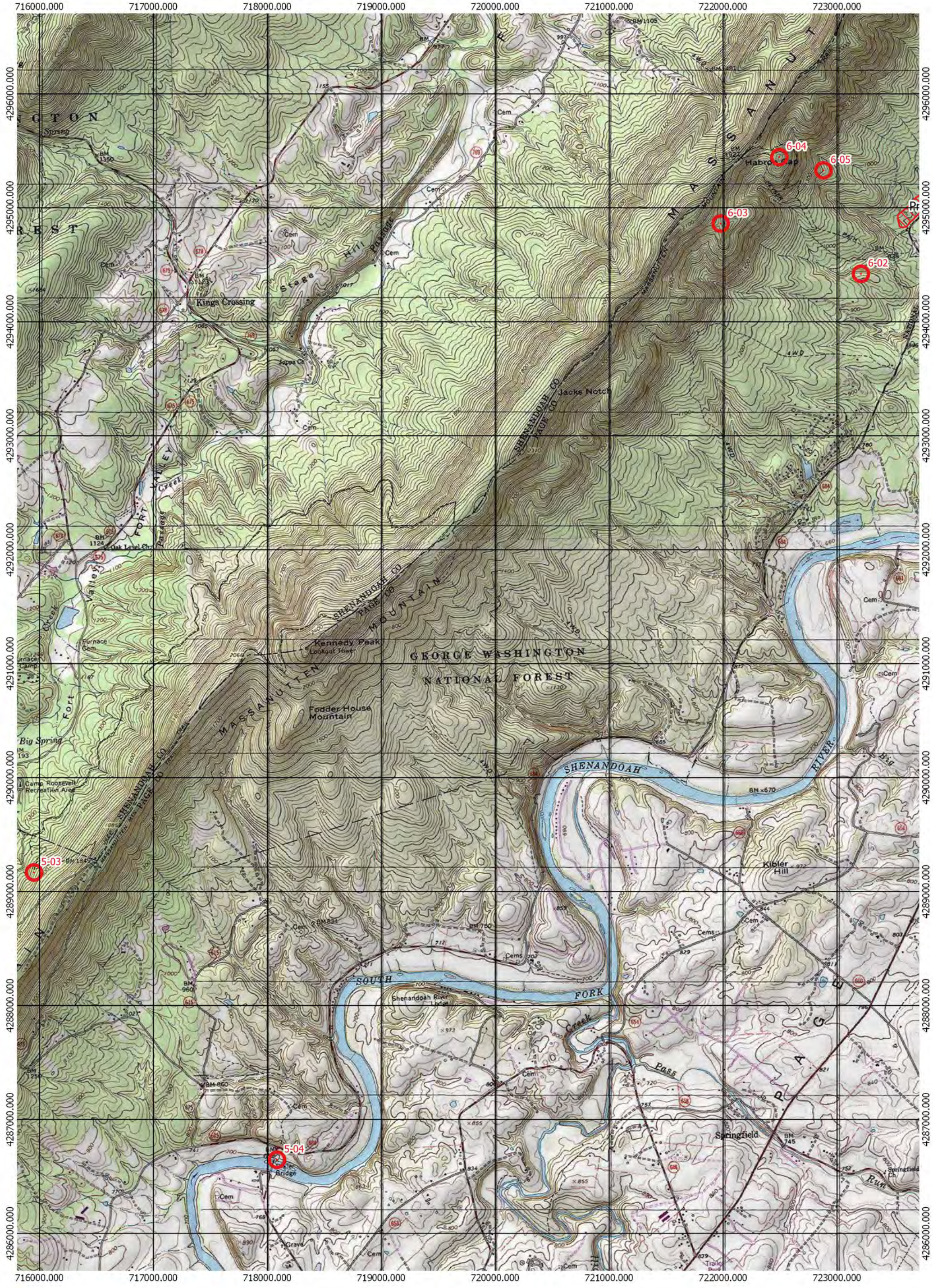
MAP 16

- Legend**
-  Checkpoints
 -  NoTravel-Line



UTM grid lines show grid north
NAD83/UTM Zone 17
Declination 9.52 deg W






MAP 17

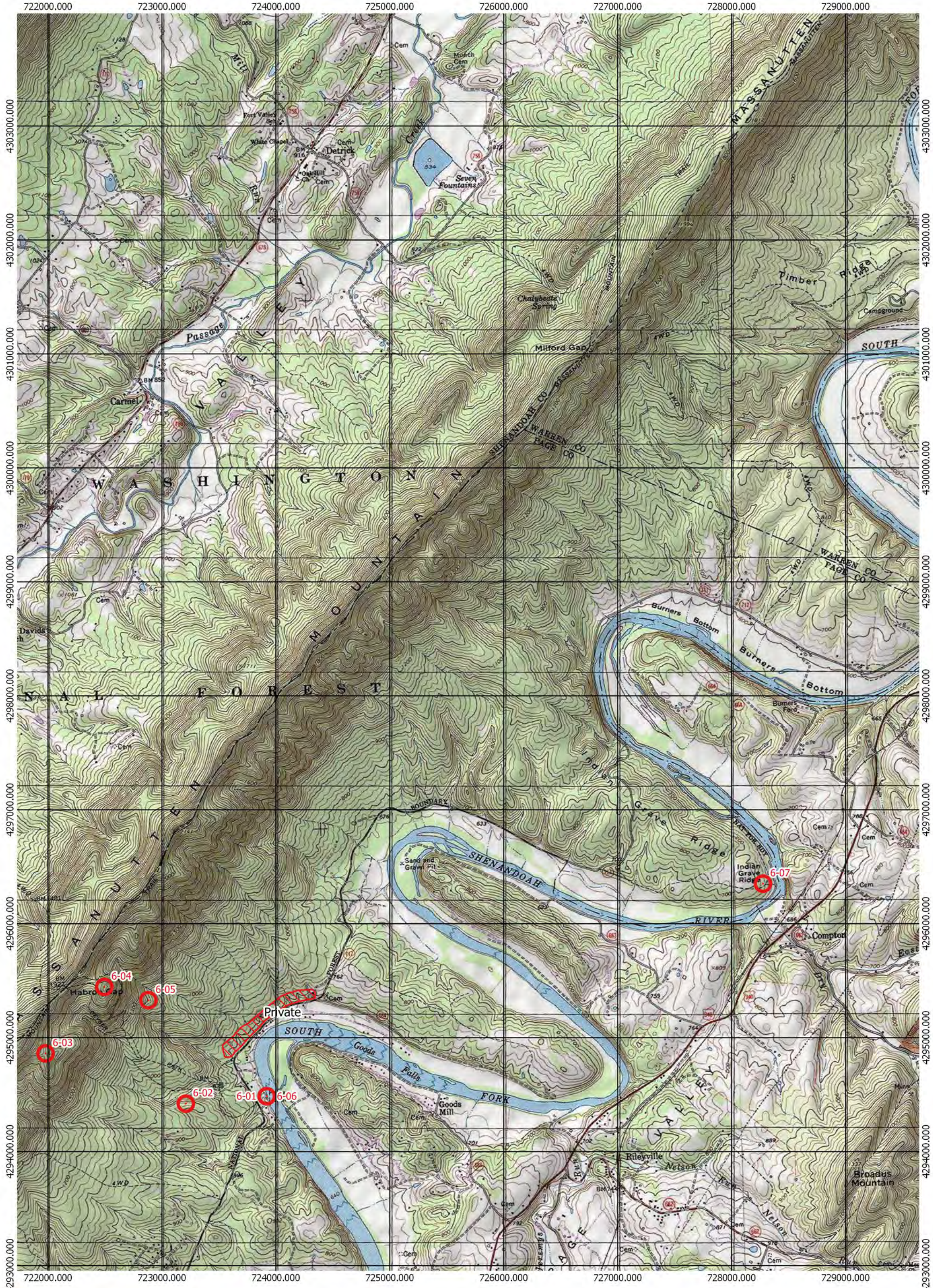
Legend

- Checkpoints
- NoTravel-Line




UTM grid lines show grid north
NAD83/UTM Zone 17
Declination 9.52 deg W






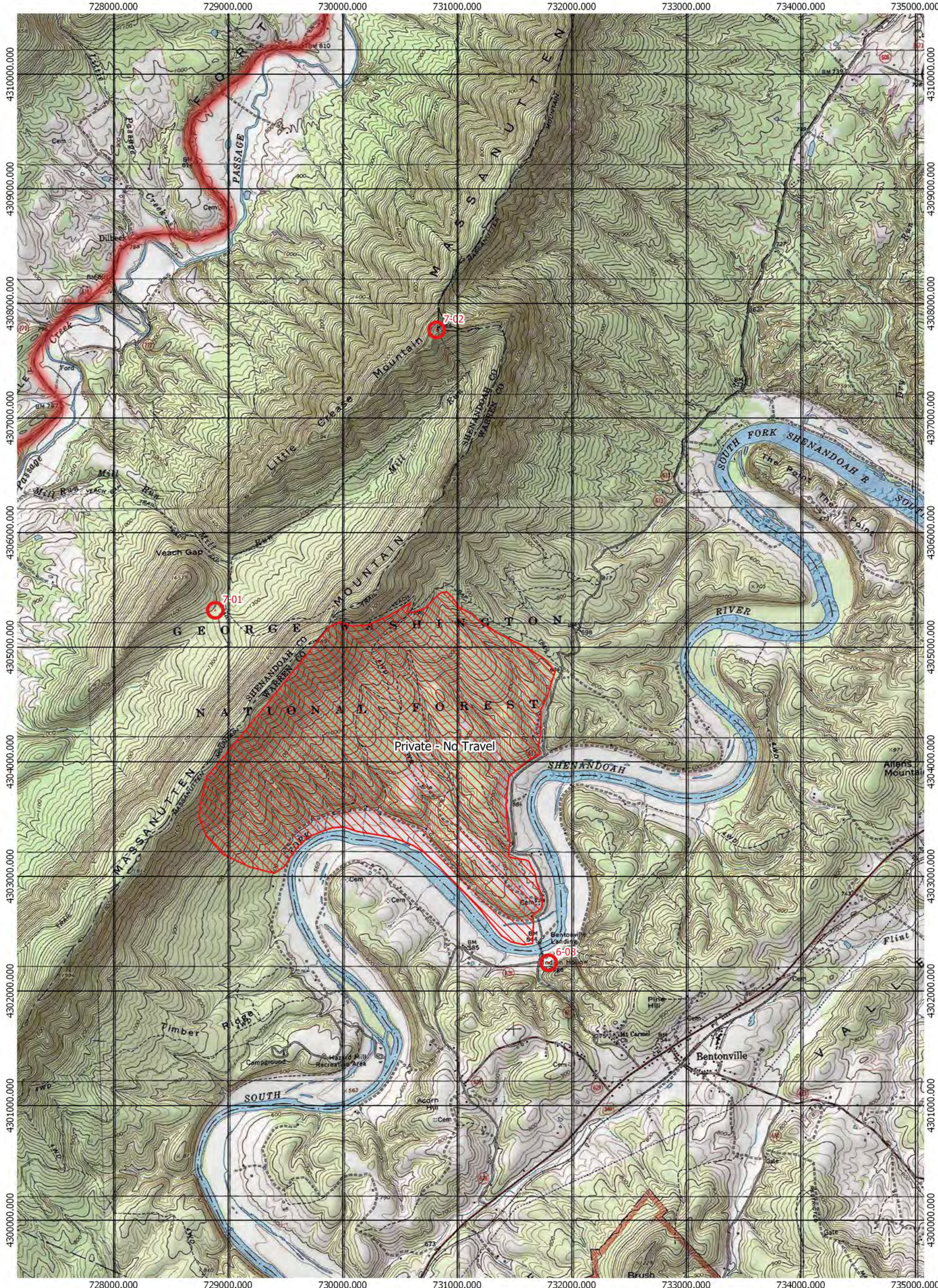
MAP 18

- Legend
-  Checkpoints
 -  NoTravel-Line



UTM grid lines show grid north
 NAD83/UTM Zone 17
 Declination 9.52 deg W






MAP 19

Legend

- Checkpoints
- NoTravel-Line



UTM grid lines show grid north
NAD83/UTM Zone 17
Declination 9.52 deg W



AR
WORLD SERIES
SHENANDOAH TOUGH

ADVENTURE ENABLERS

MAP 20

Legend

-  Checkpoints
-  NoTravel-Line

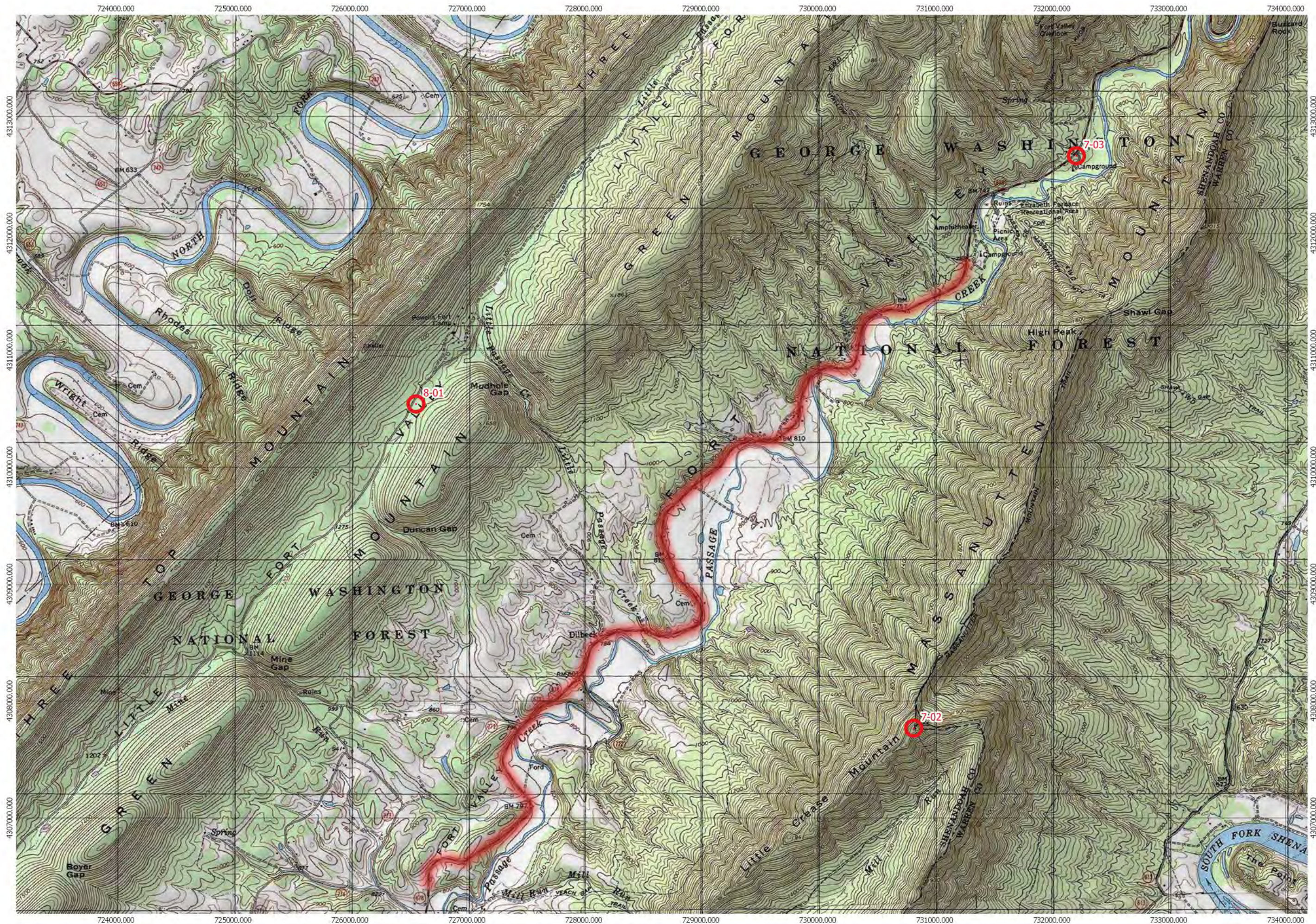


UTM grid lines show grid north
NAD83/UTM Zone 17
Declination 9.52 deg W

250 0 250 500 m



1:30000



MAP 21

Legend

-  Checkpoints
-  NoTravel-Line

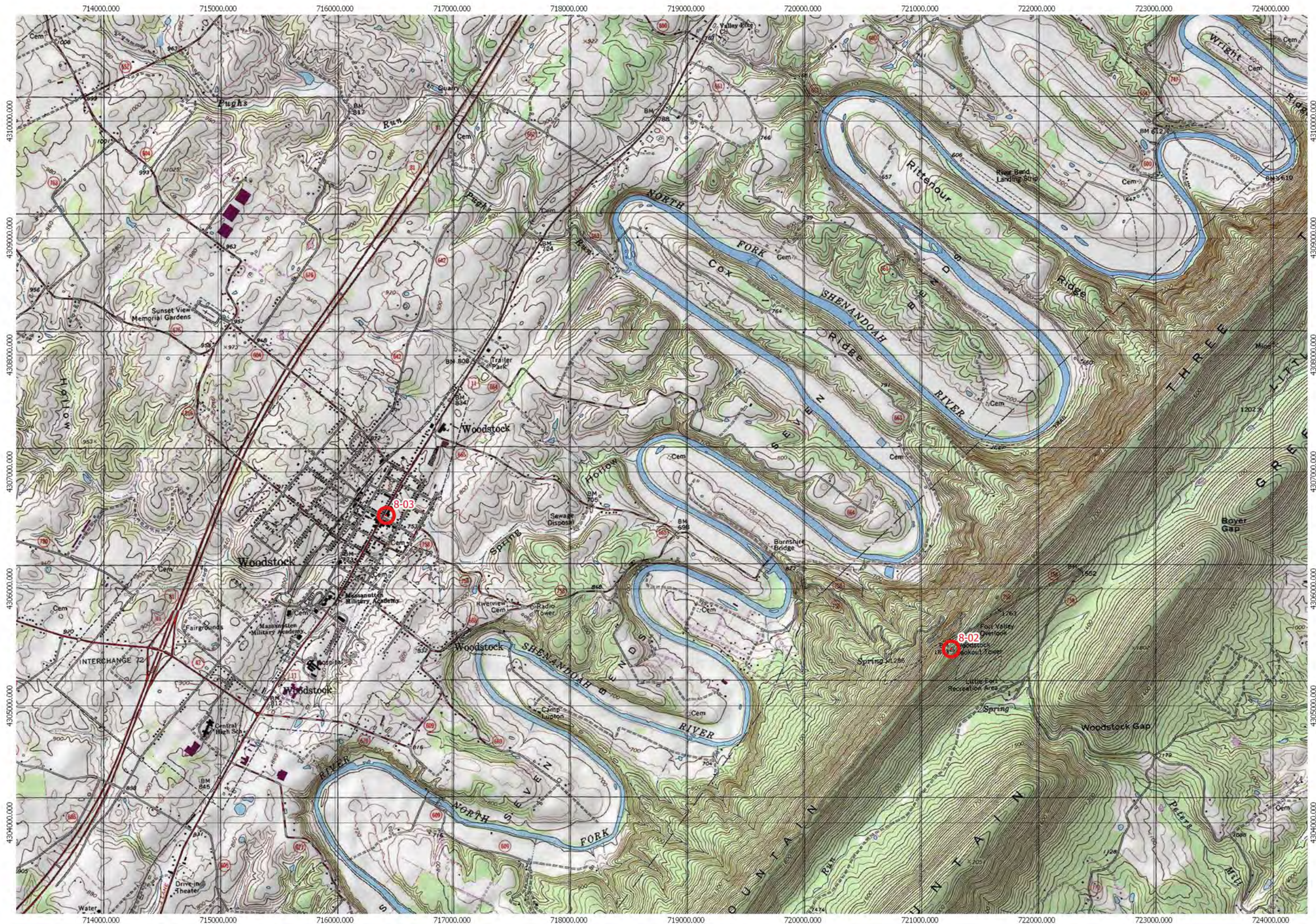


UTM grid lines show grid north
NAD83/UTM Zone 17
Declination 9.52 deg W

250 0 250 500 m





1:30000



MAP 22

Legend

-  Checkpoints
-  NoTravel-Line

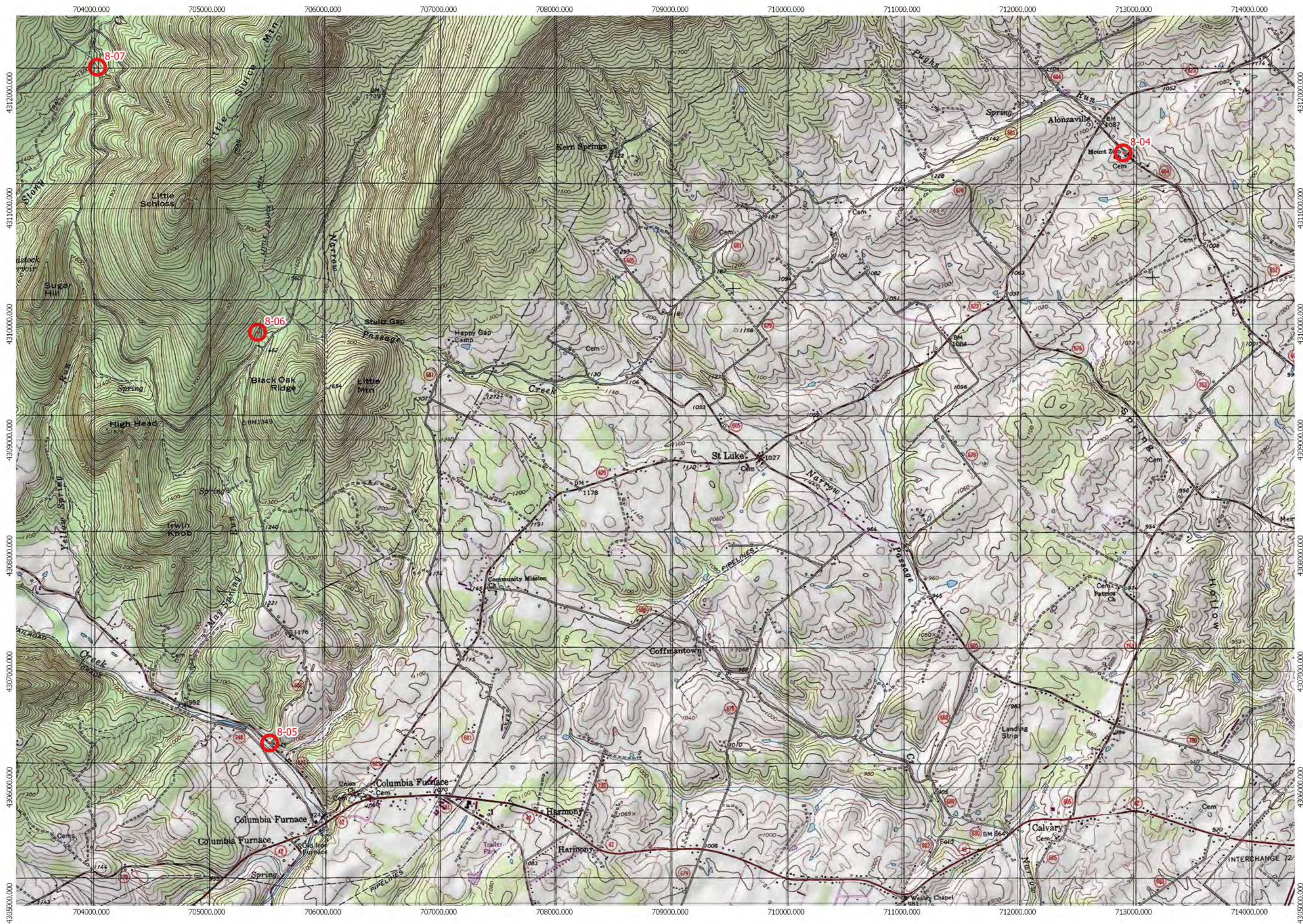


UTM grid lines show grid north
NAD83/UTM Zone 17
Declination 9.52 deg W

250 0 250 500 m



1:30000



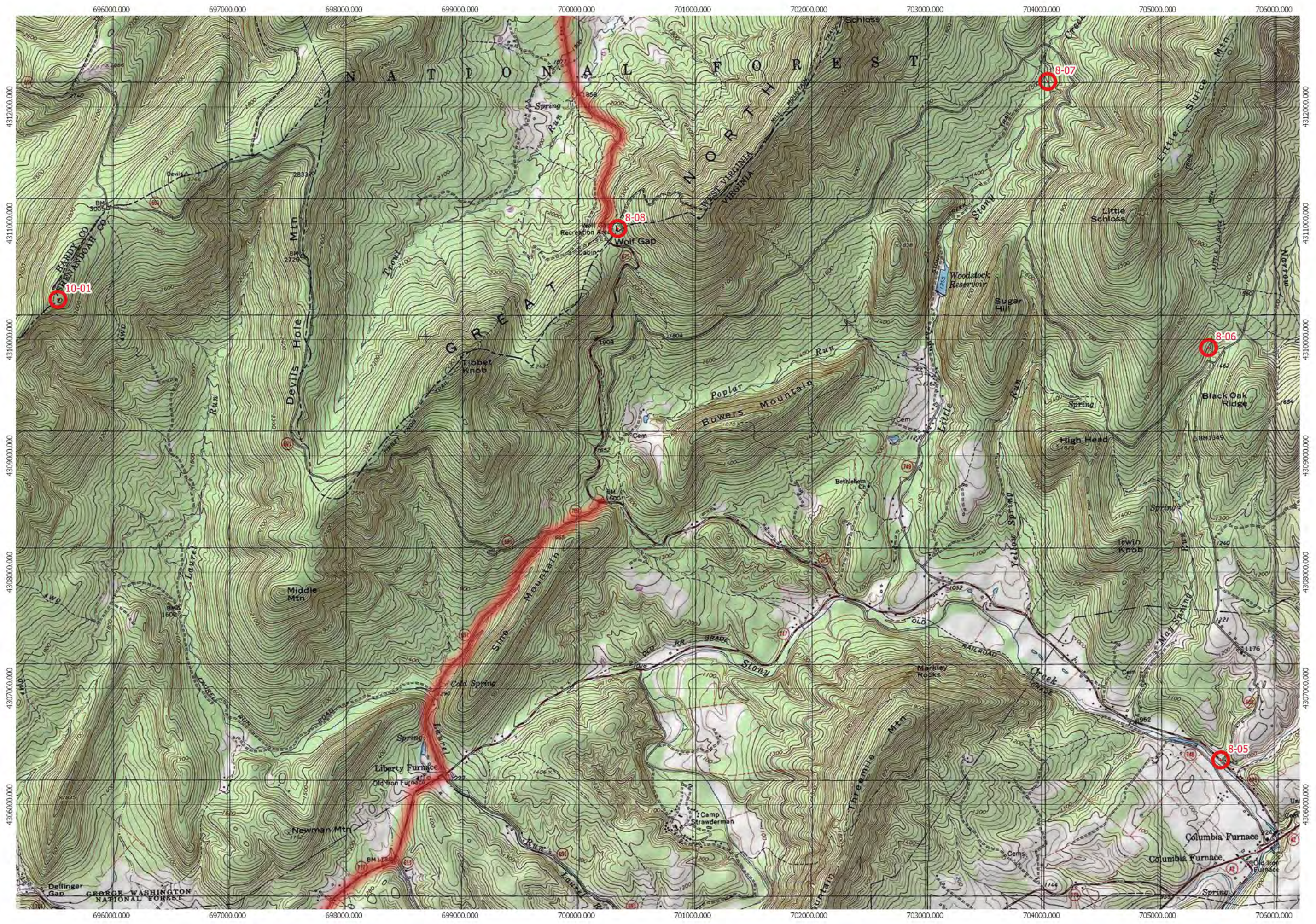
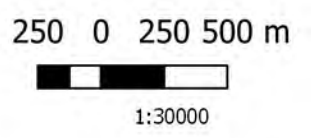
MAP 23

Legend

-  Checkpoints
-  NoTravel-Line



UTM grid lines show grid north
NAD83/UTM Zone 17
Declination 9.52 deg W






MAP 24

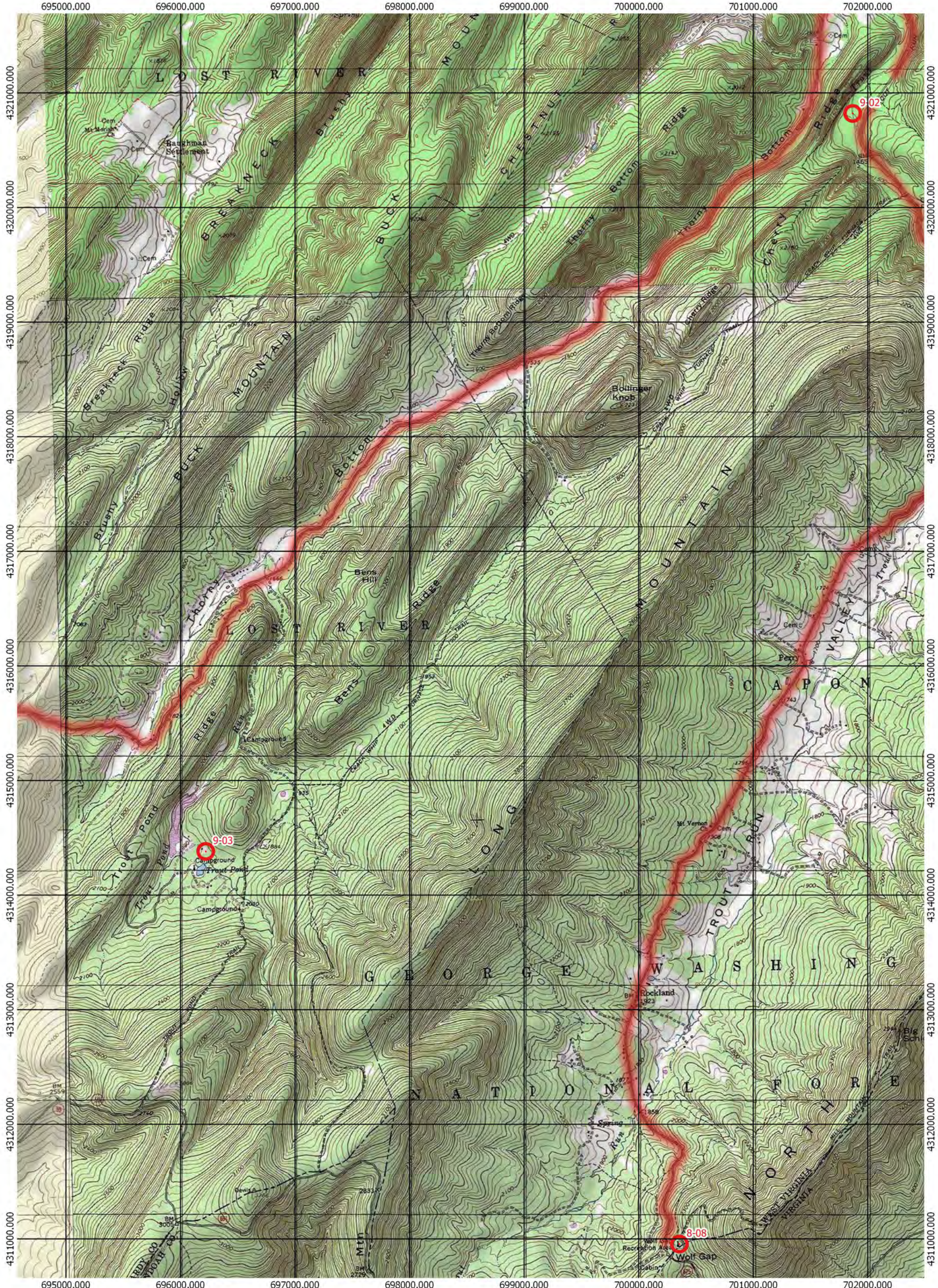
Legend

- Checkpoints
- NoTravel-Line





UTM grid lines show grid north
NAD83/UTM Zone 17
Declination 9.52 deg W






MAP 25

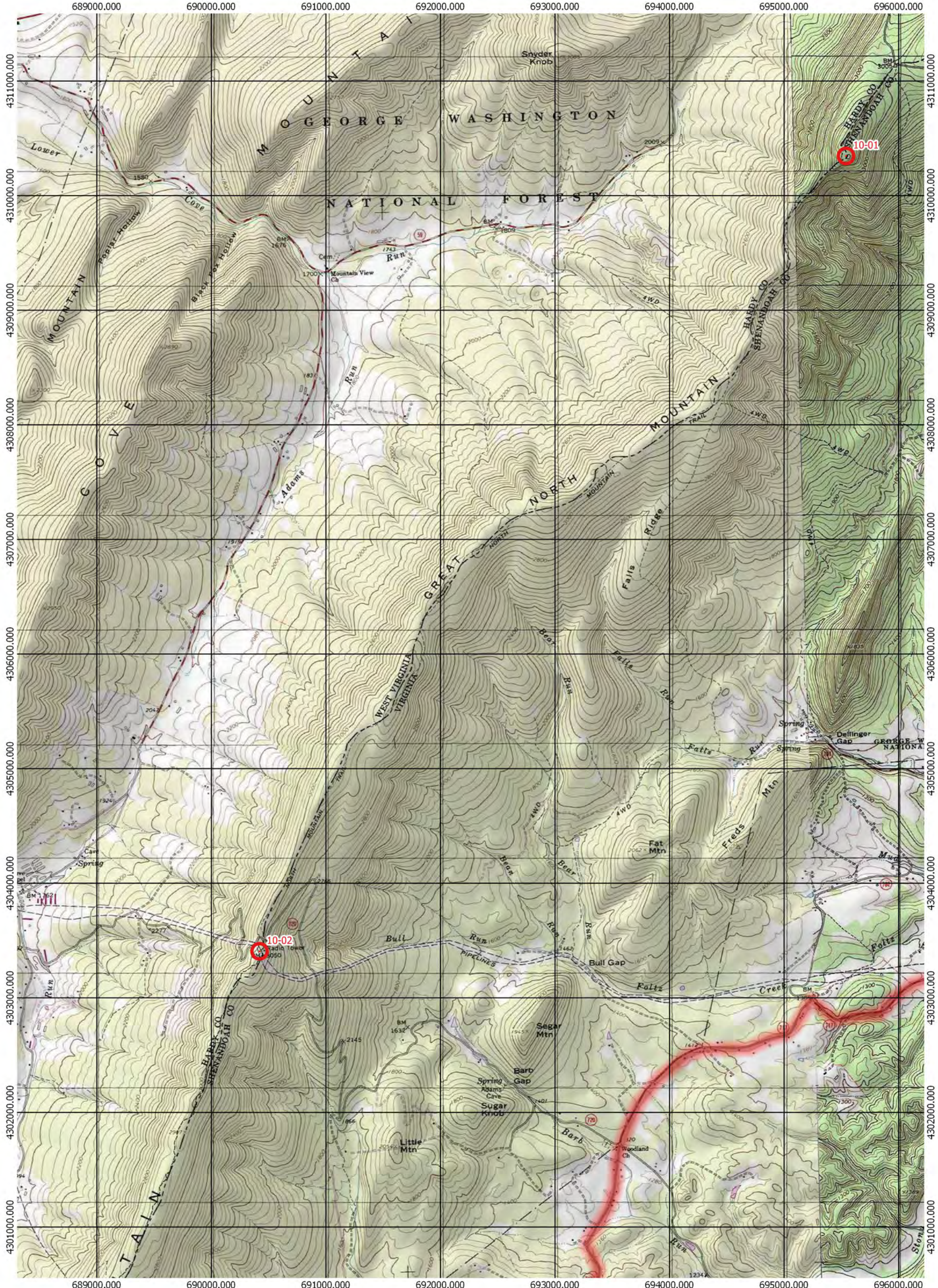
Legend

-  Checkpoints
-  NoTravel-Line





UTM grid lines show grid north
 NAD83/UTM Zone 17
 Declination 9.52 deg W






MAP 26

- Legend
-  Checkpoints
 -  NoTravel-Line



UTM grid lines show grid north
NAD83/UTM Zone 17
Declination 9.52 deg W

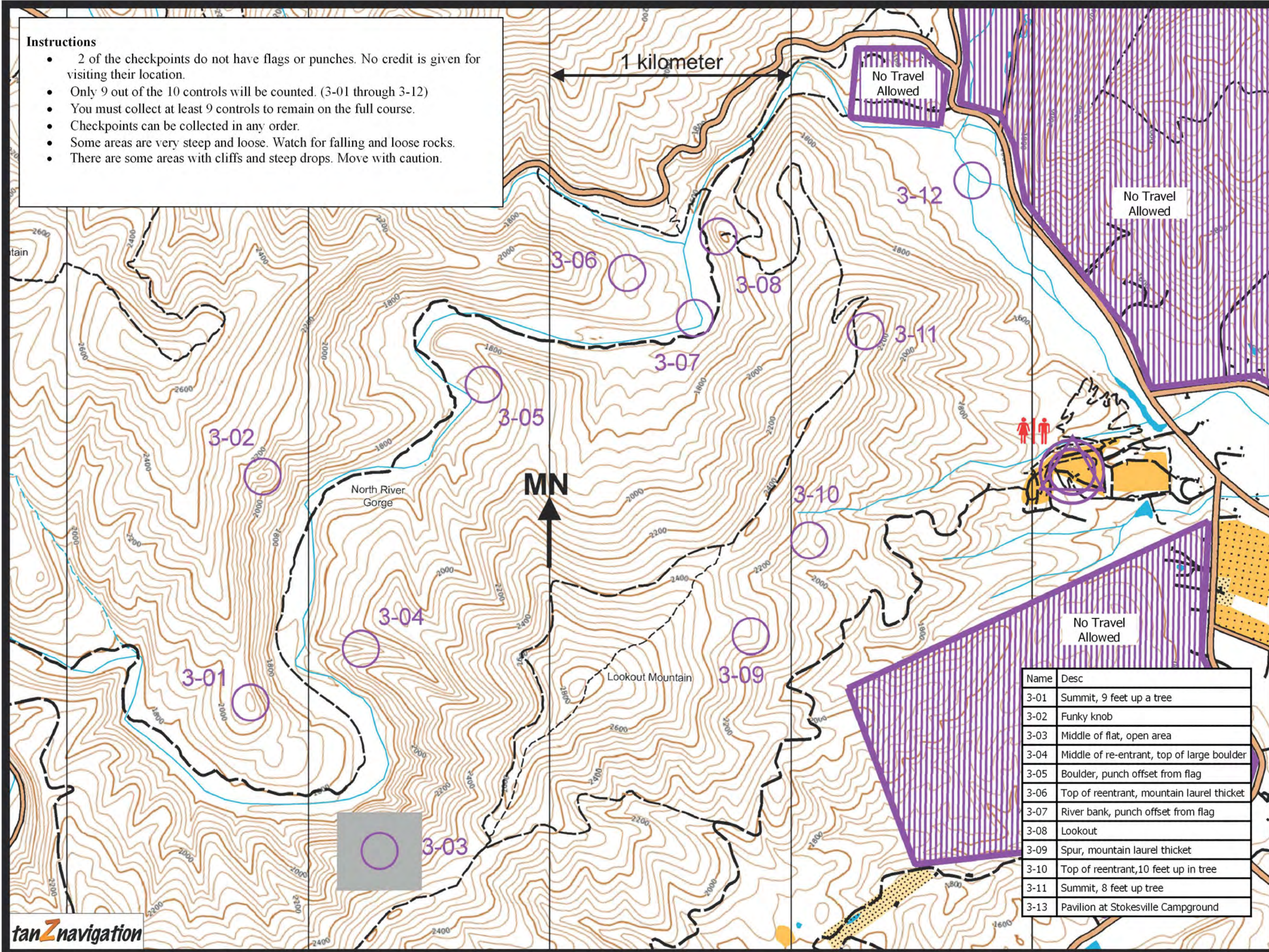




SHENANDOAH TOUGH ROGAINE COURSE

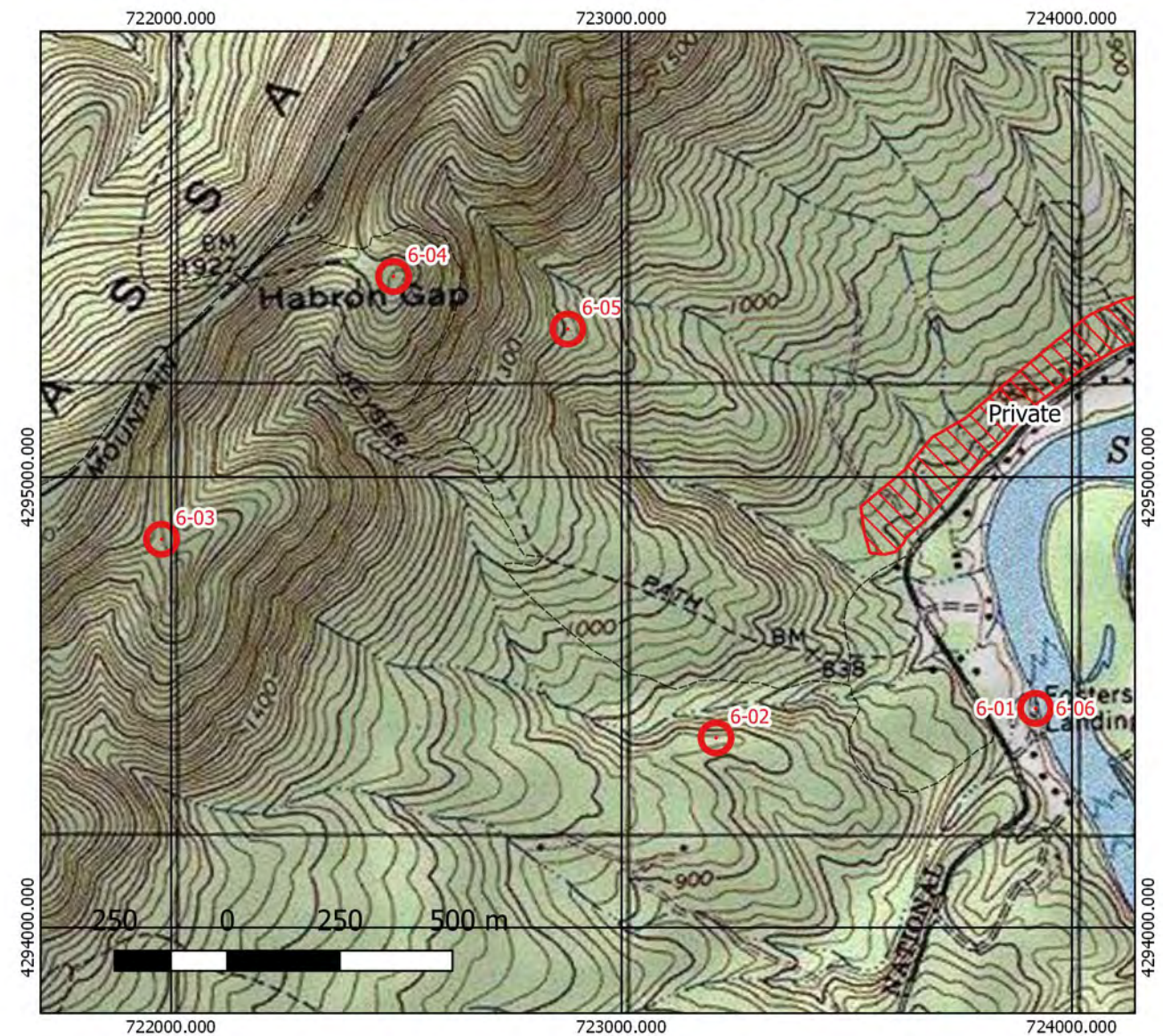
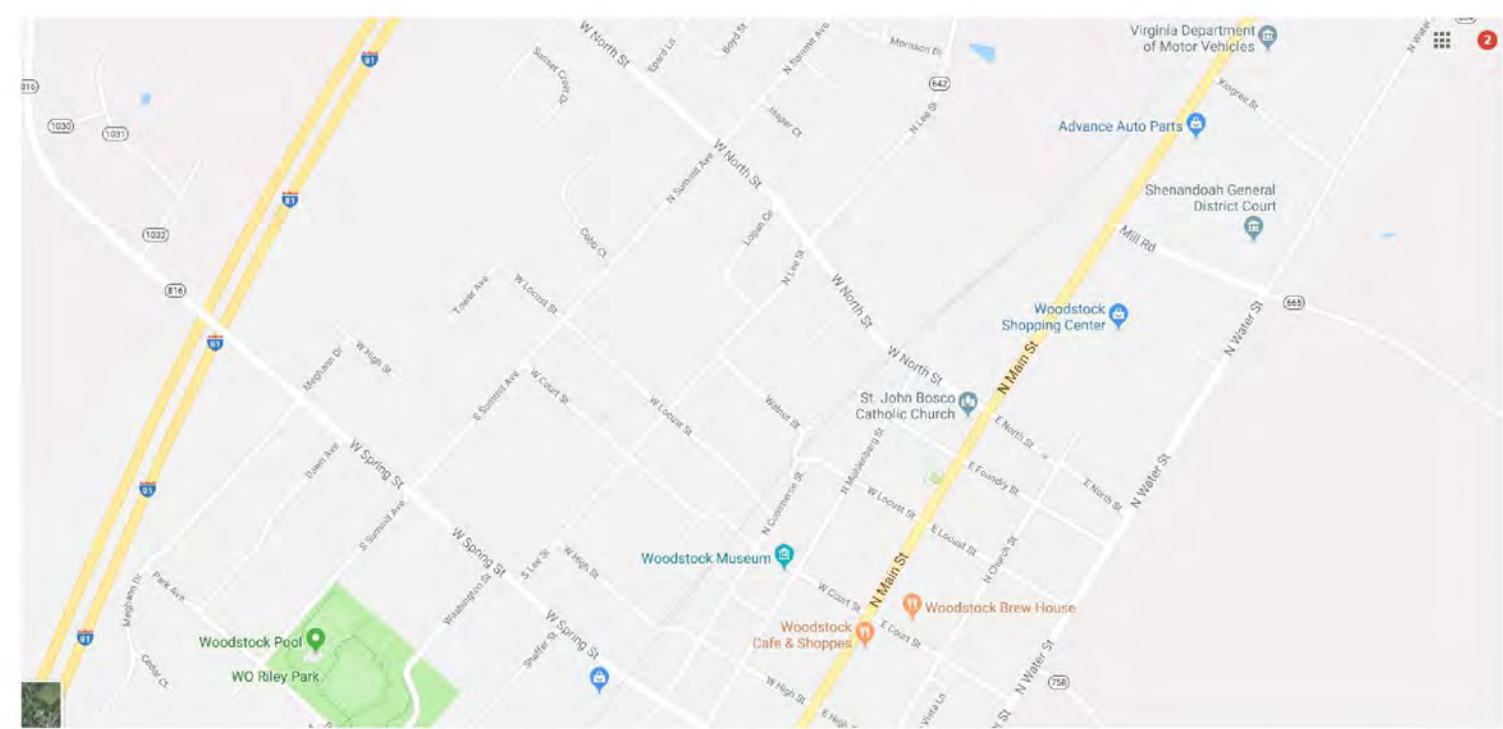
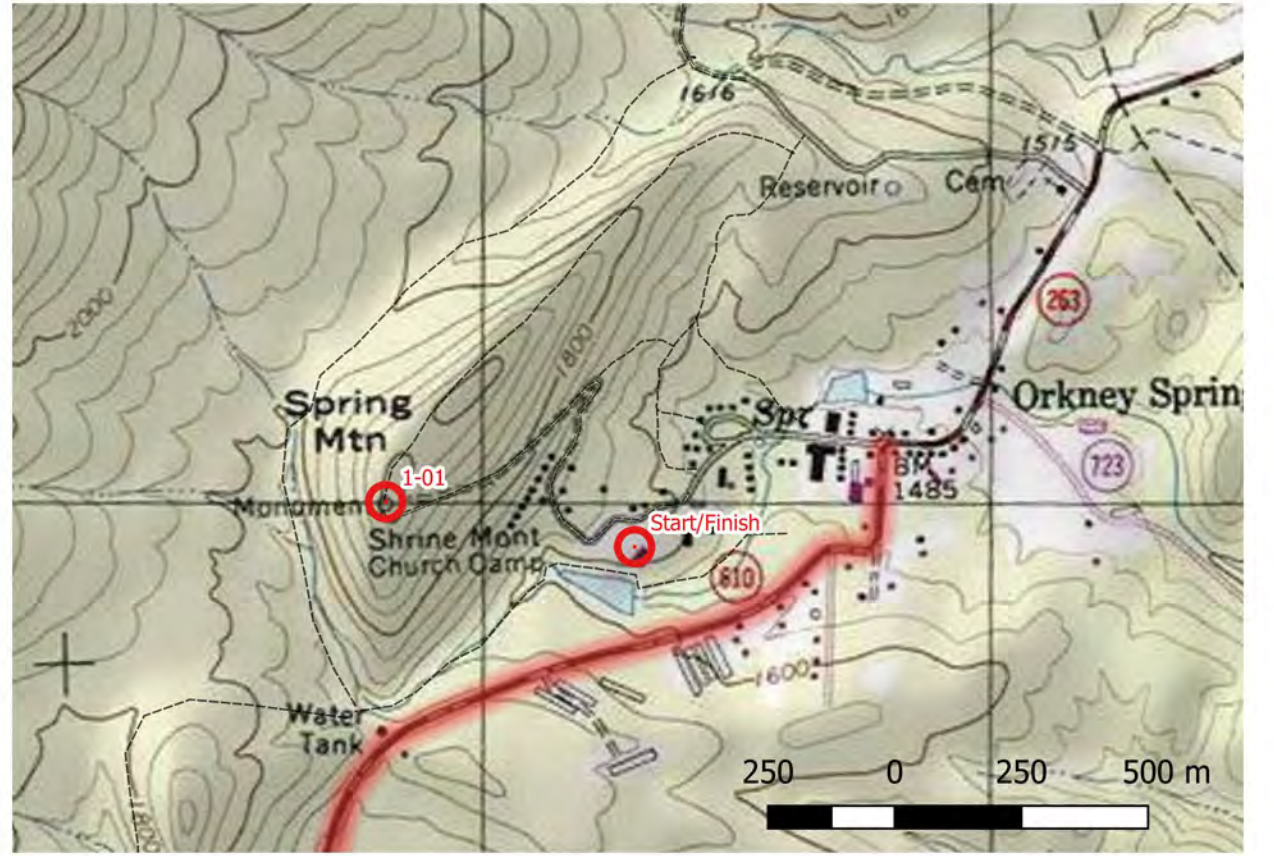
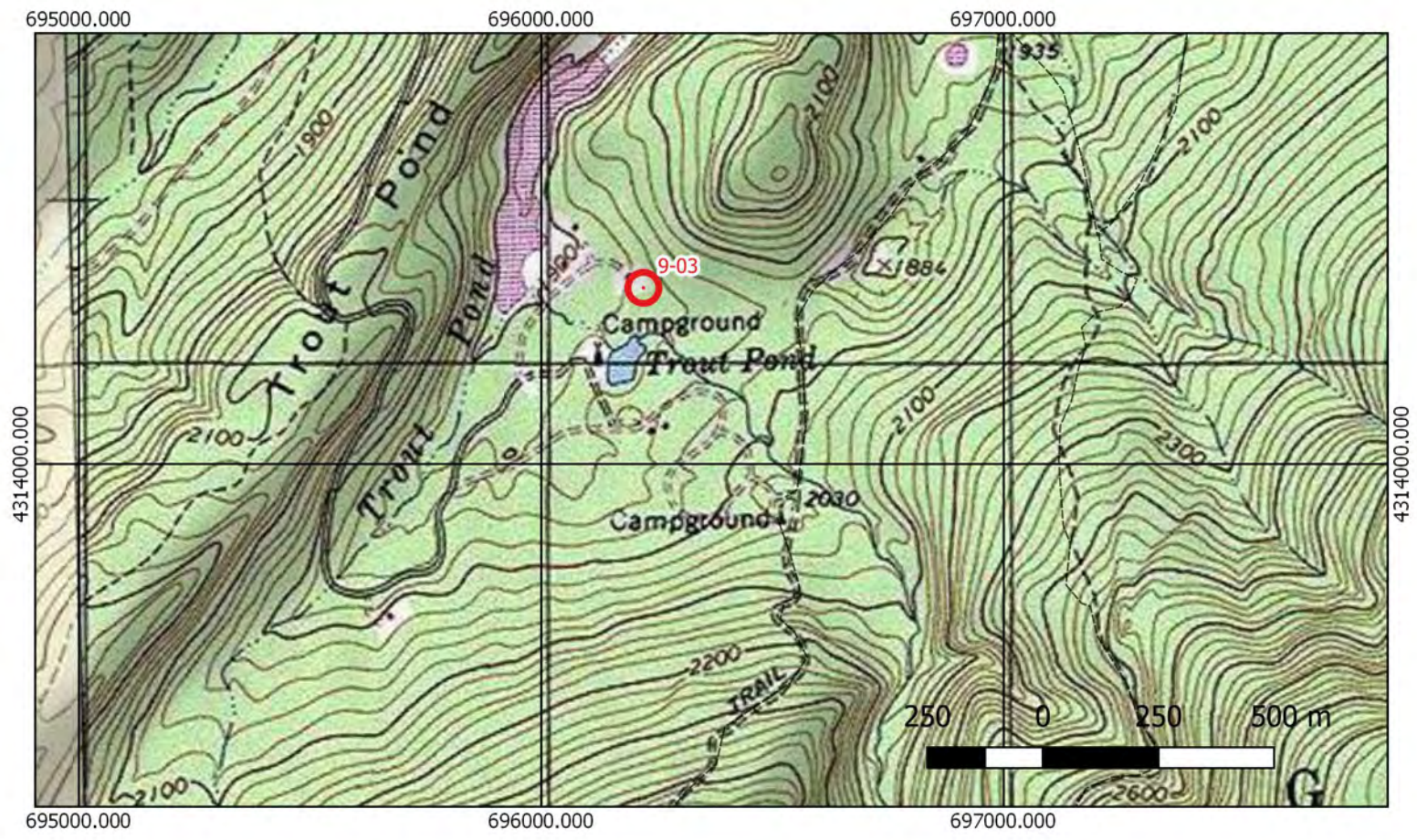
Instructions

- 2 of the checkpoints do not have flags or punches. No credit is given for visiting their location.
- Only 9 out of the 10 controls will be counted. (3-01 through 3-12)
- You must collect at least 9 controls to remain on the full course.
- Checkpoints can be collected in any order.
- Some areas are very steep and loose. Watch for falling and loose rocks.
- There are some areas with cliffs and steep drops. Move with caution.



Name	Desc
3-01	Summit, 9 feet up a tree
3-02	Funky knob
3-03	Middle of flat, open area
3-04	Middle of re-entrant, top of large boulder
3-05	Boulder, punch offset from flag
3-06	Top of reentrant, mountain laurel thicket
3-07	River bank, punch offset from flag
3-08	Lookout
3-09	Spur, mountain laurel thicket
3-10	Top of reentrant, 10 feet up in tree
3-11	Summit, 8 feet up tree
3-13	Pavilion at Stokesville Campground

SUPPLEMENTAL MAPS



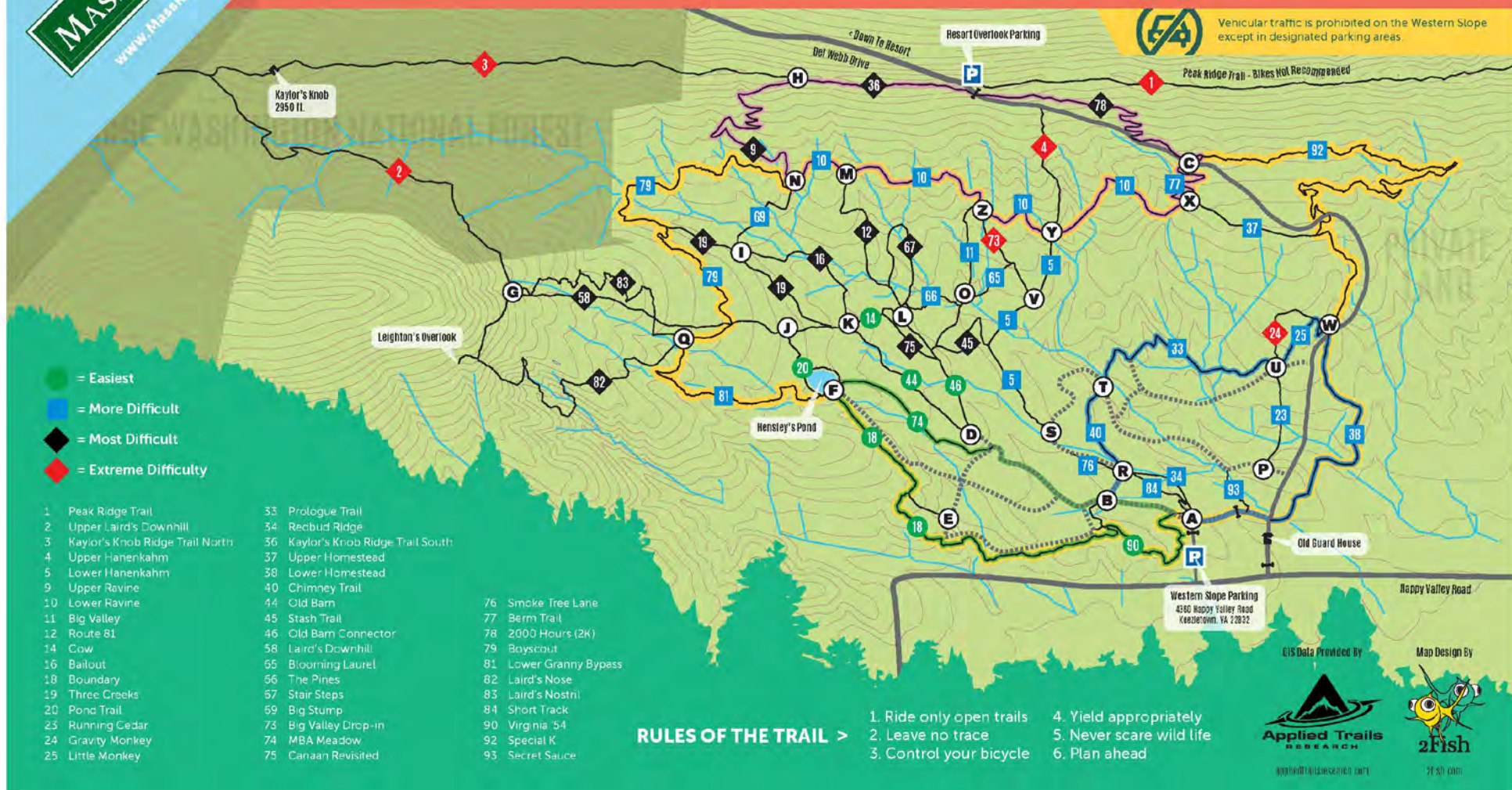


The trails on the Western Slope of Massanutten are funded, built, and maintained by volunteers and members of the Shenandoah Valley Bicycle Coalition, in partnership with Massanutten Resort. Since 2004, over 15,000 volunteer hours have built over 12 miles of trail, maintained 25+ miles of trail, and created many smiles on our weekly work parties.



Shenandoah Valley Bicycle Coalition is a 501(c)(3) non-profit organization based in Harrisonburg, Virginia. The Coalition's intent is to further all types of cycling, advocacy, and trail work. Cyclists of all ages and abilities are encouraged to join in Coalition activities and help further cycling in the Shenandoah Valley.

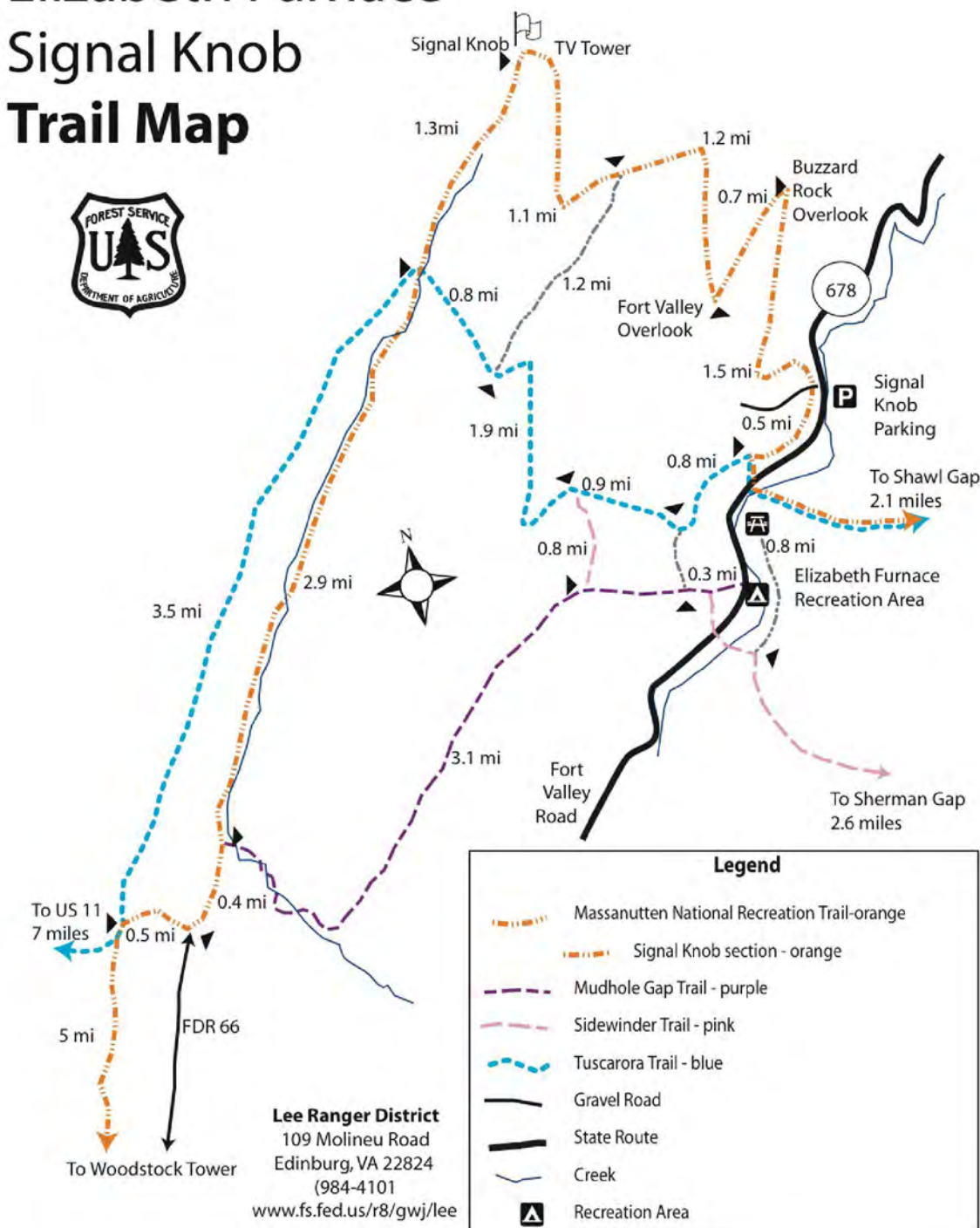
Join Us! > SVBCoalition.org

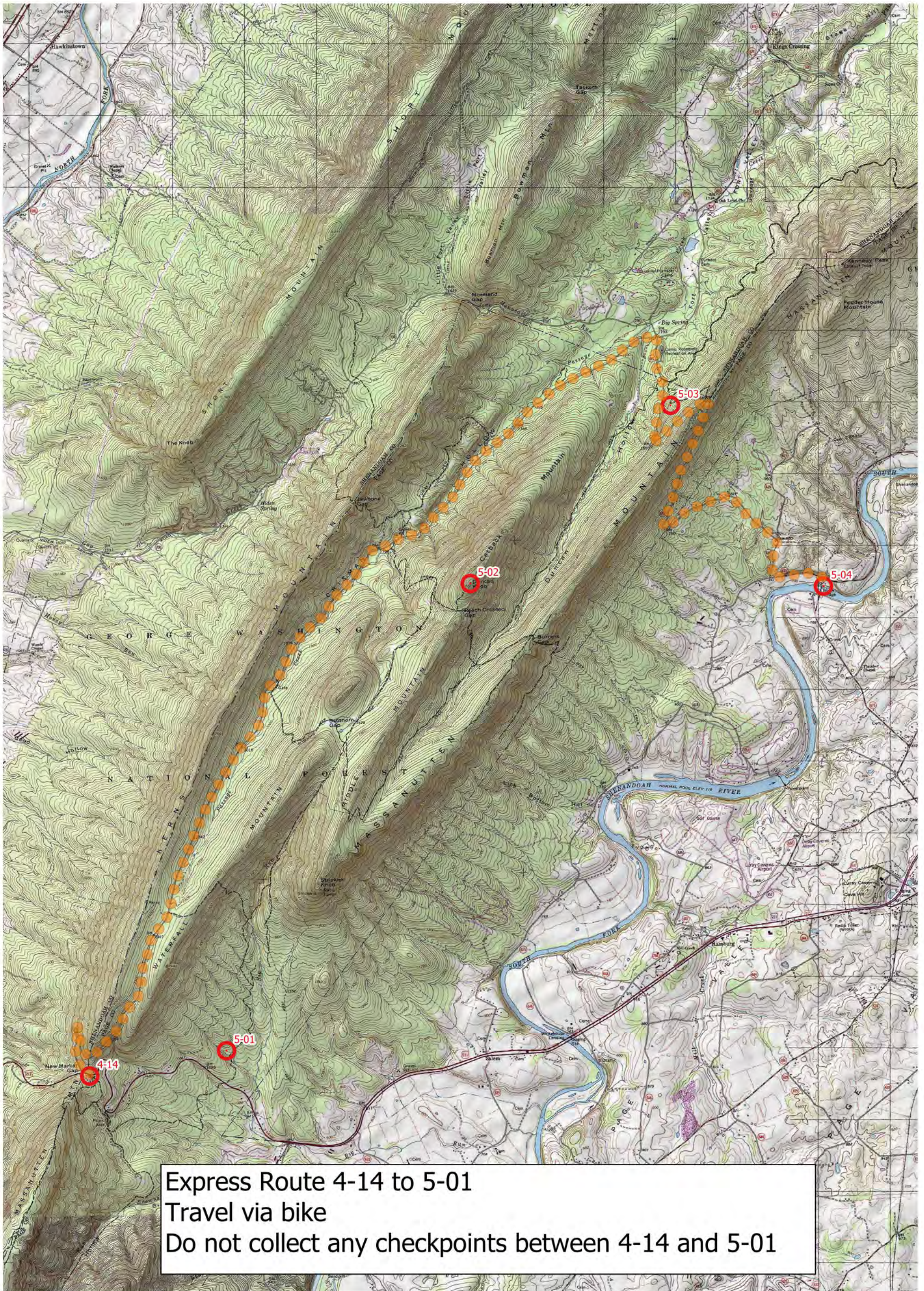


SUPPLEMENTAL MAPS



Elizabeth Furnace - Signal Knob Trail Map





Express Route 4-14 to 5-01
 Travel via bike
 Do not collect any checkpoints between 4-14 and 5-01


EXPRESS ROUTE

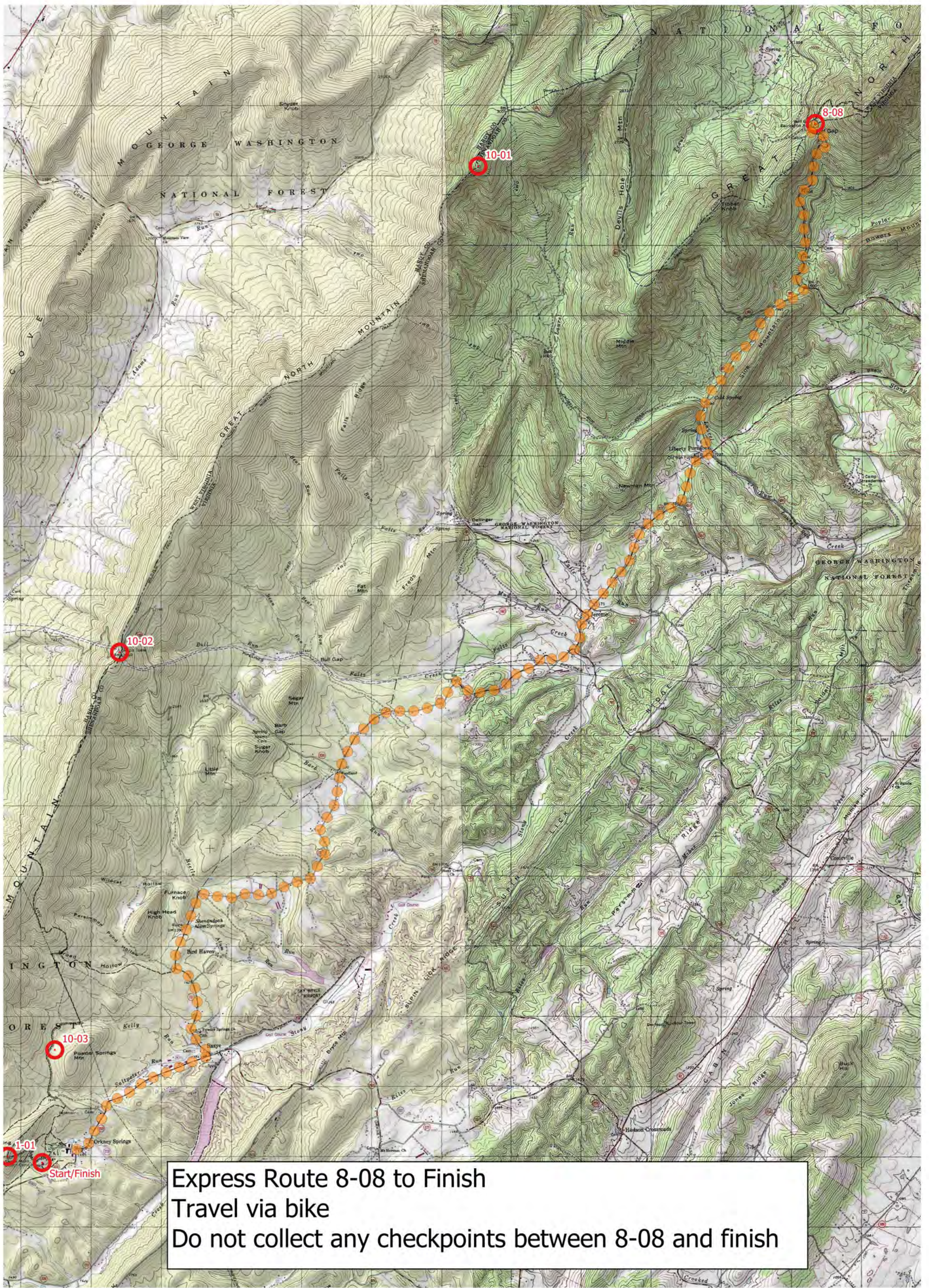
Legend

- Checkpoints
- Express Route



UTM grid lines show grid north
 NAD83/UTM Zone 17
 Declination 9.52 deg W





Express Route 8-08 to Finish
 Travel via bike
 Do not collect any checkpoints between 8-08 and finish

EXPRESS ROUTE

Legend

- Checkpoints
- Express Route



UTM grid lines show grid north
 NAD83/UTM Zone 17
 Declination 9.52 deg W

